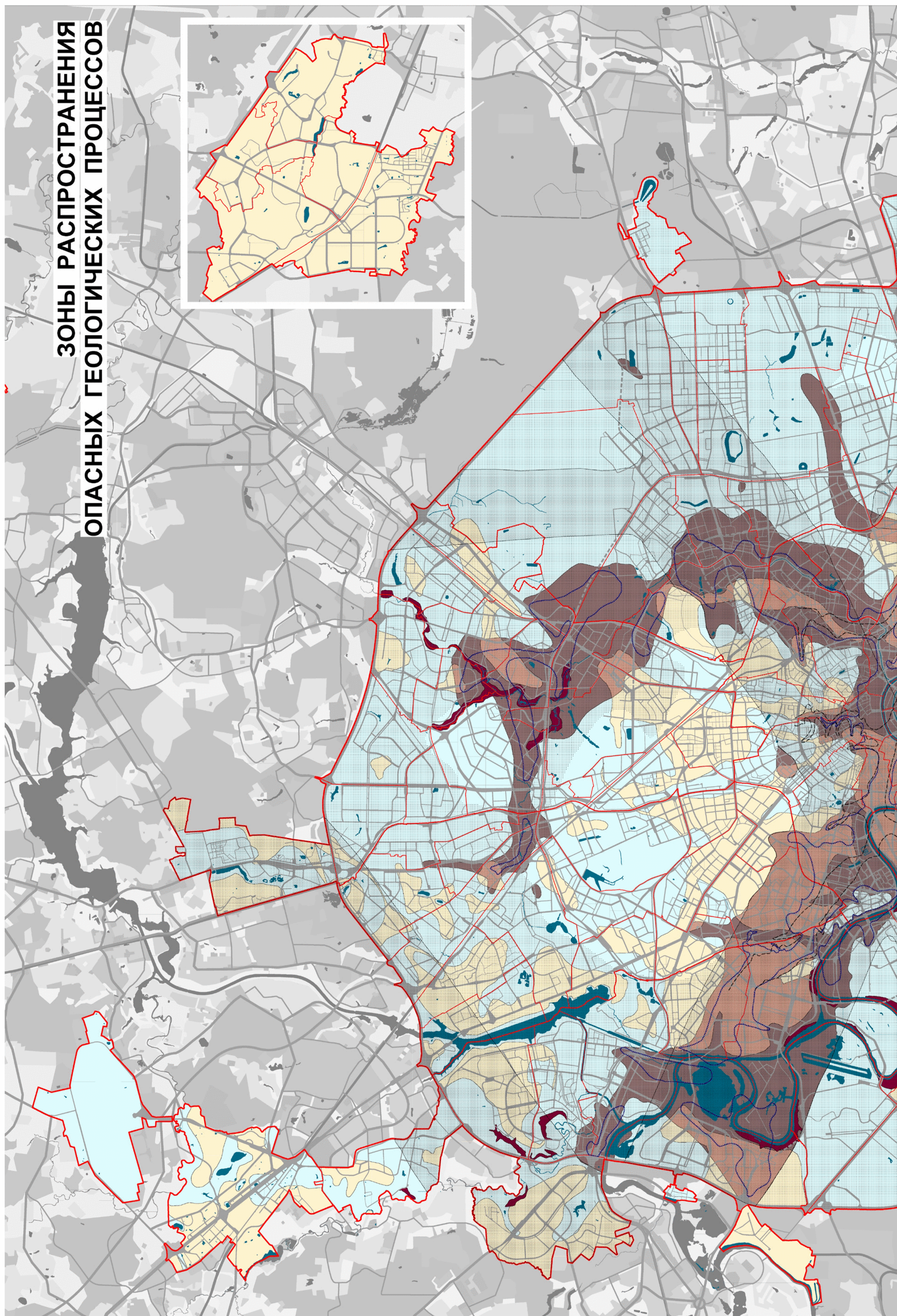


# Зоны распространения опасных геологических процессов

Масштаб 1:25000





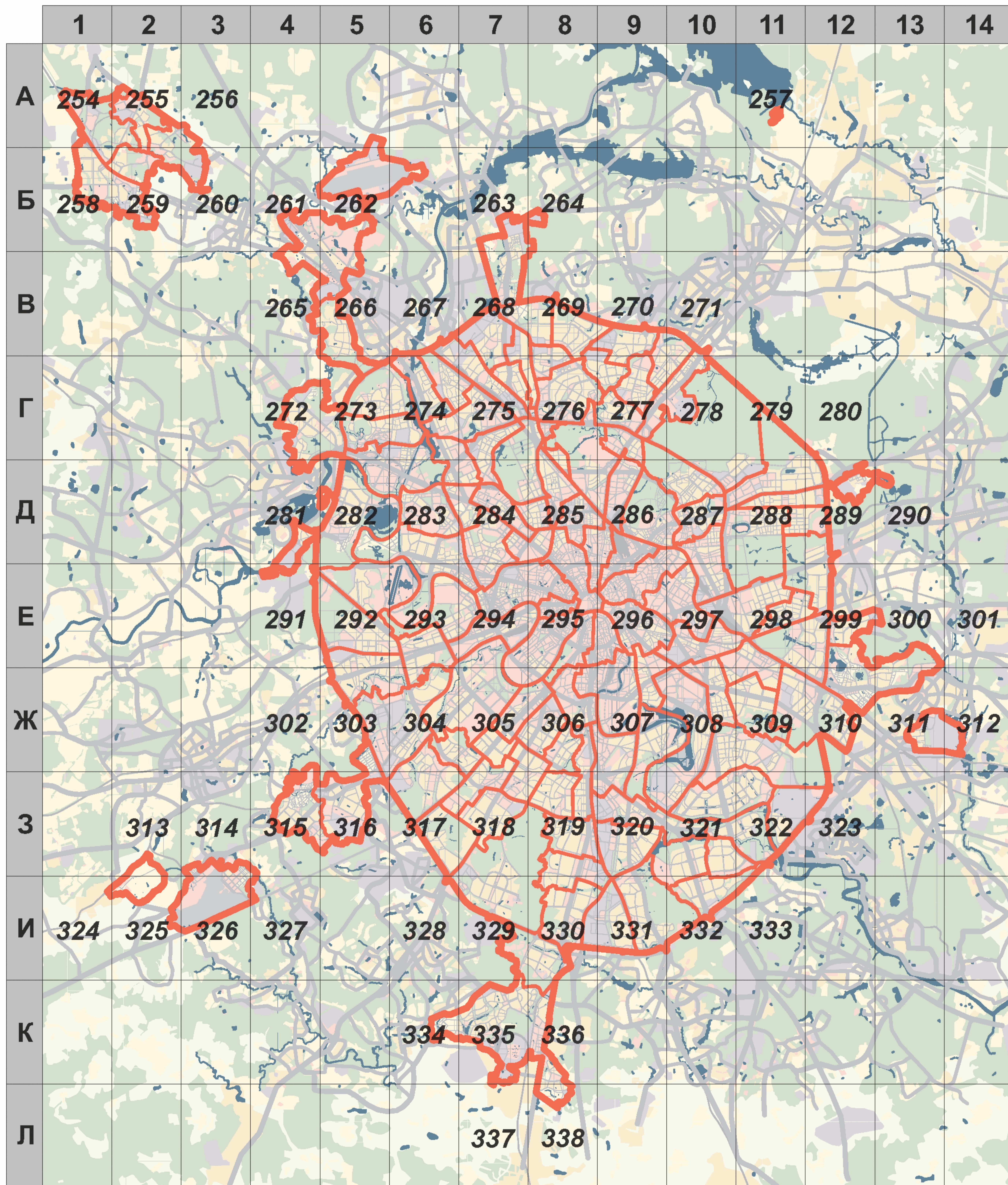






## СХЕМА РАСПОЛОЖЕНИЯ ЛИСТОВ КАРТЫ

МАСШТАБ 1:25000



1

- НОМЕР СТРАНИЦЫ АТЛАСА, НА КОТОРОЙ РАСПОЛОЖЕН  
СООТВЕТСТВУЮЩИЙ ЛИСТ КАРТЫ



### УСЛОВНЫЕ ОБОЗНАЧЕНИЯ:

#### РАЙОНЫ РАСПРОСТРАНЕНИЯ ОПАСНЫХ ГЕОЛОГИЧЕСКИХ ПРОЦЕССОВ



- оползневых процессов



- карстово-суффозионных процессов и подтопления




- карстово-суффозионных процессов



- подтопления


#### РАЙОНЫ, В КОТОРЫХ ОПАСНЫЕ ГЕОЛОГИЧЕСКИЕ ПРОЦЕССЫ ОТСУТСТВУЮТ



#### ПОТЕНЦИАЛЬНАЯ КАРСТОВАЯ ОПАСНОСТЬ



- весьма опасная категория



- опасная категория

#### ДРЕВНИЕ ЭРОЗИОННЫЕ ВРЕЗЫ



- центральные части погребенных доледниковых эрозионных врезов

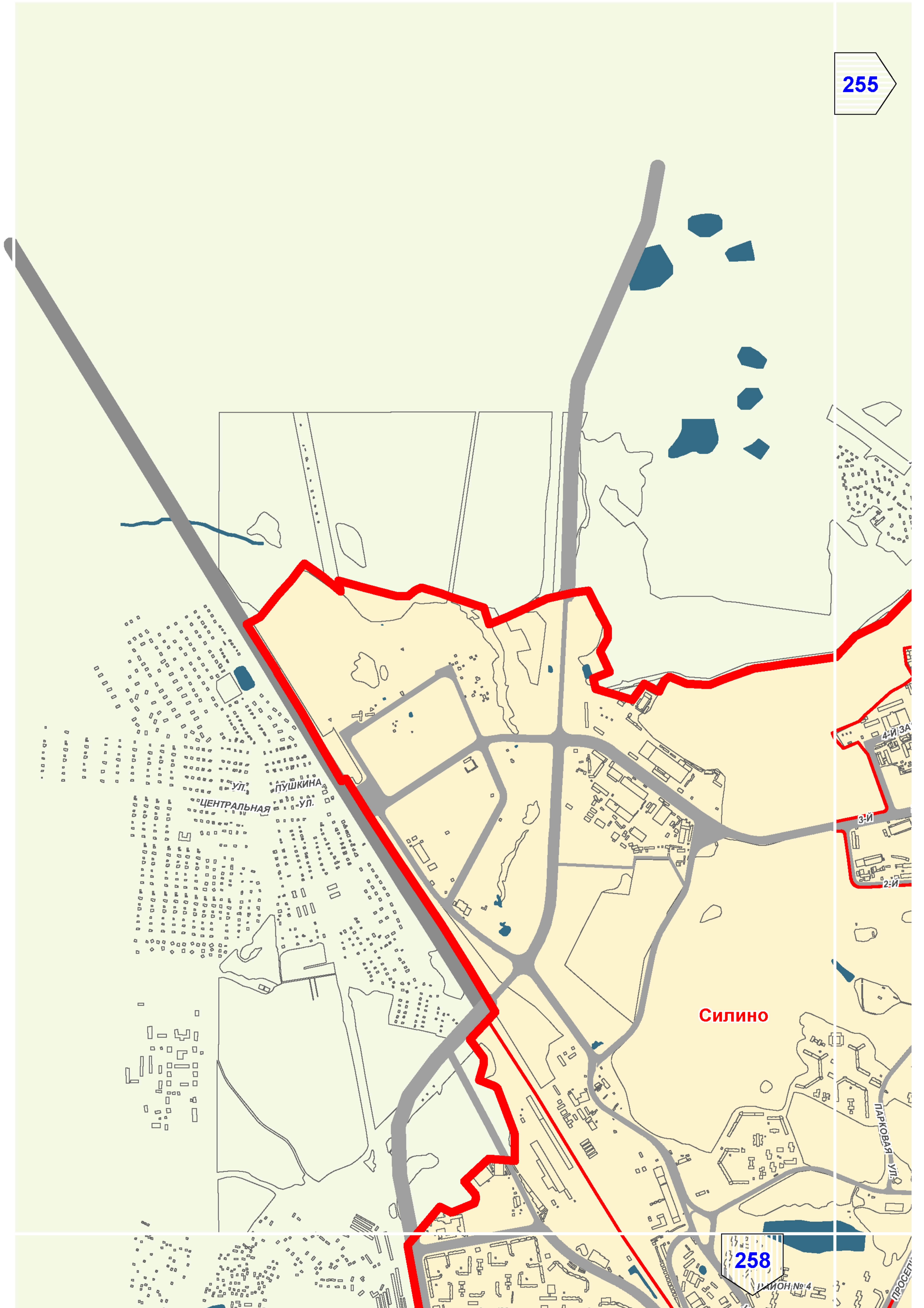
#### ЗАЩИЩЕННОСТЬ ПОДЗЕМНЫХ ВОД



- районы распространени гидрогеологических "окон" - воды  
каменноугольного водоносного горизонта не защищены от загрязнения



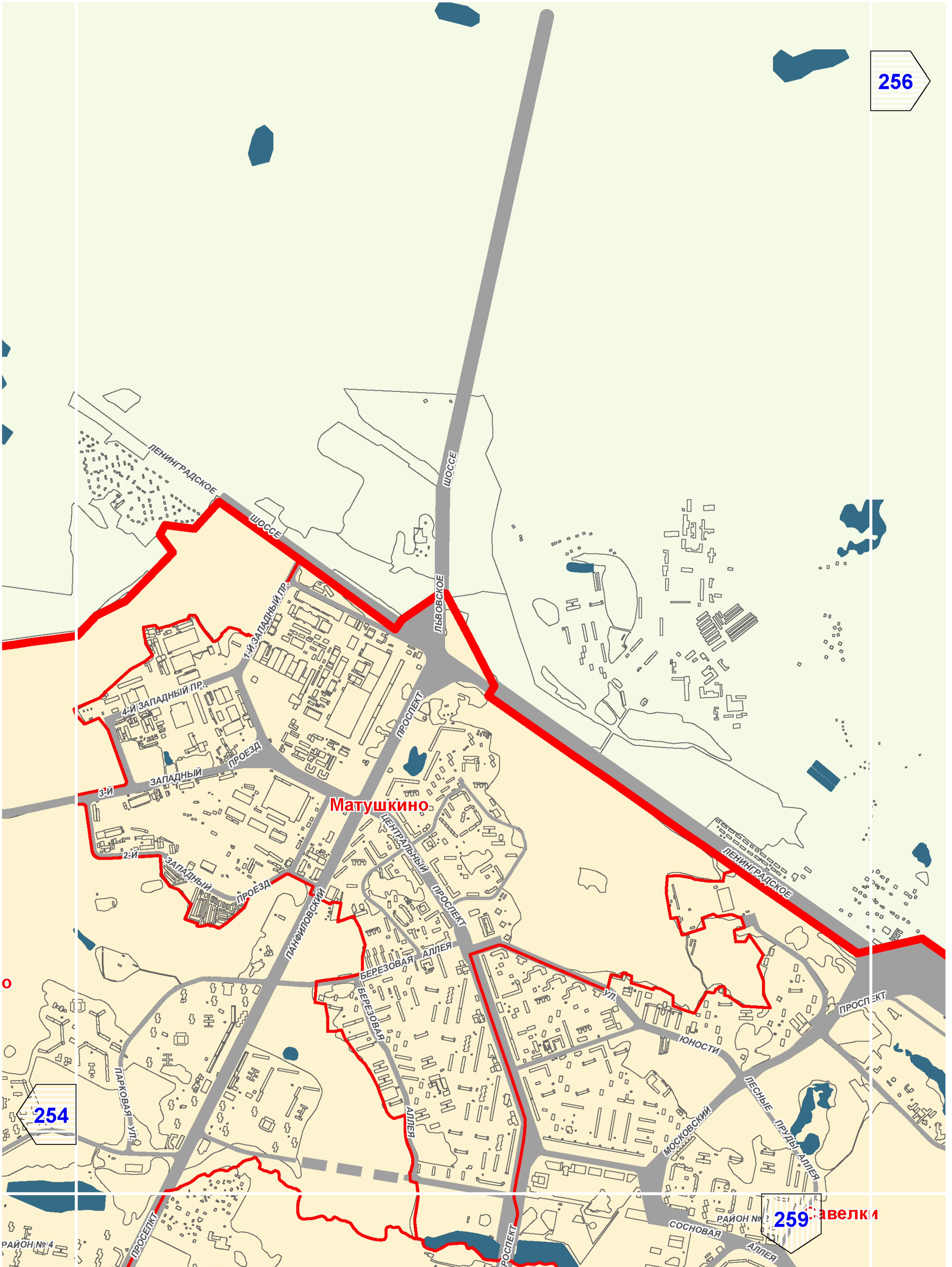
# A1





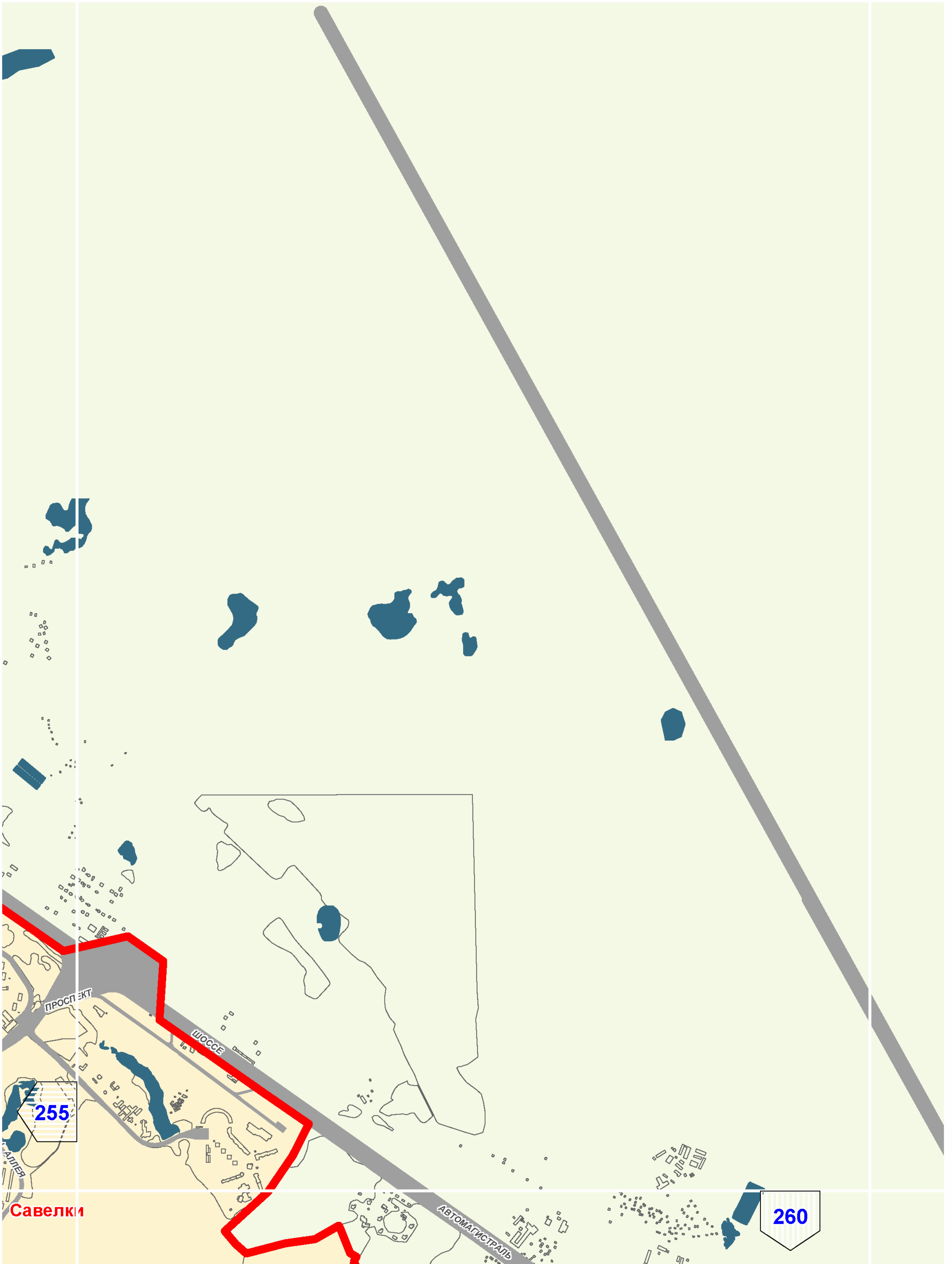
# A2

256





# A3





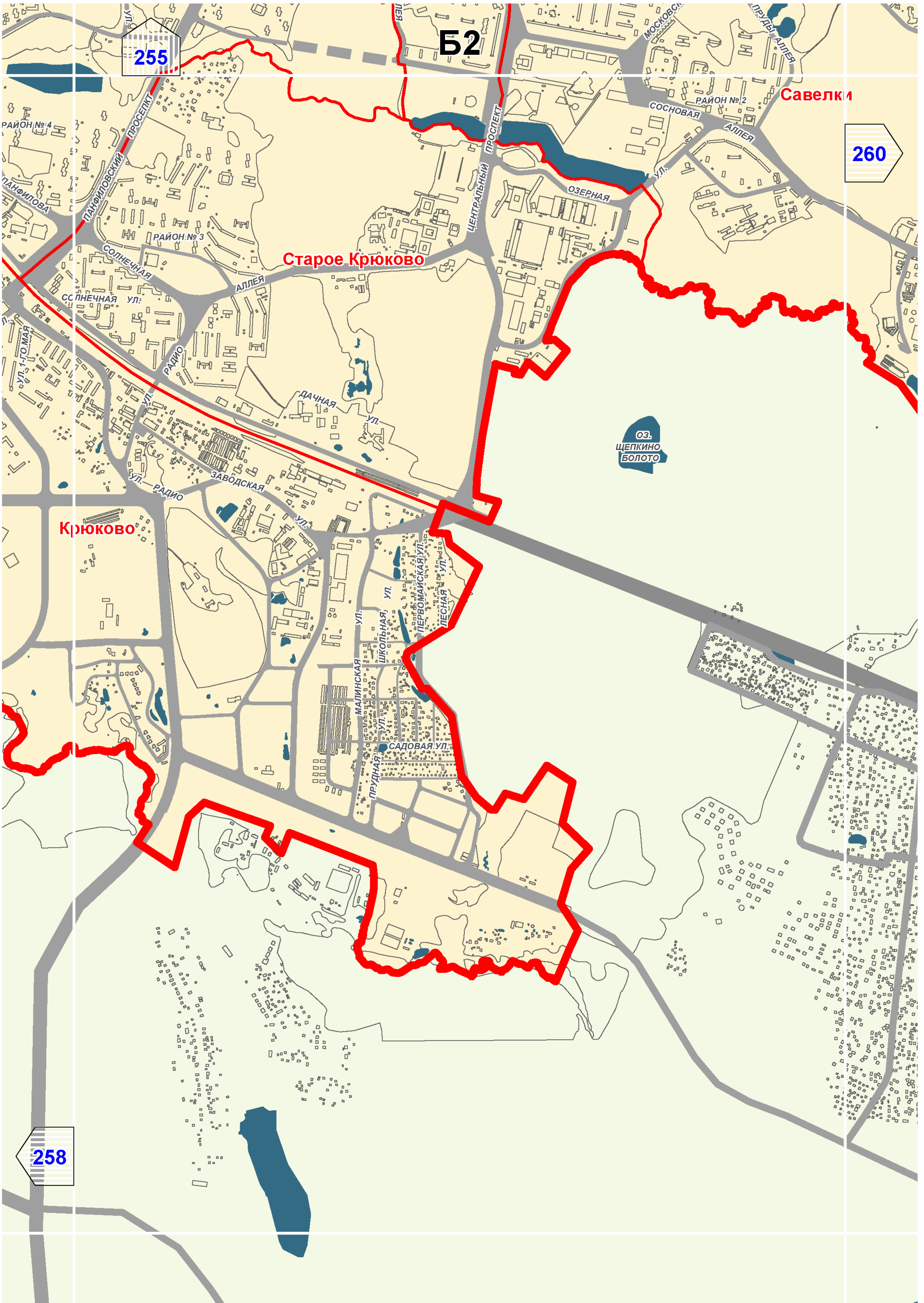
# A11



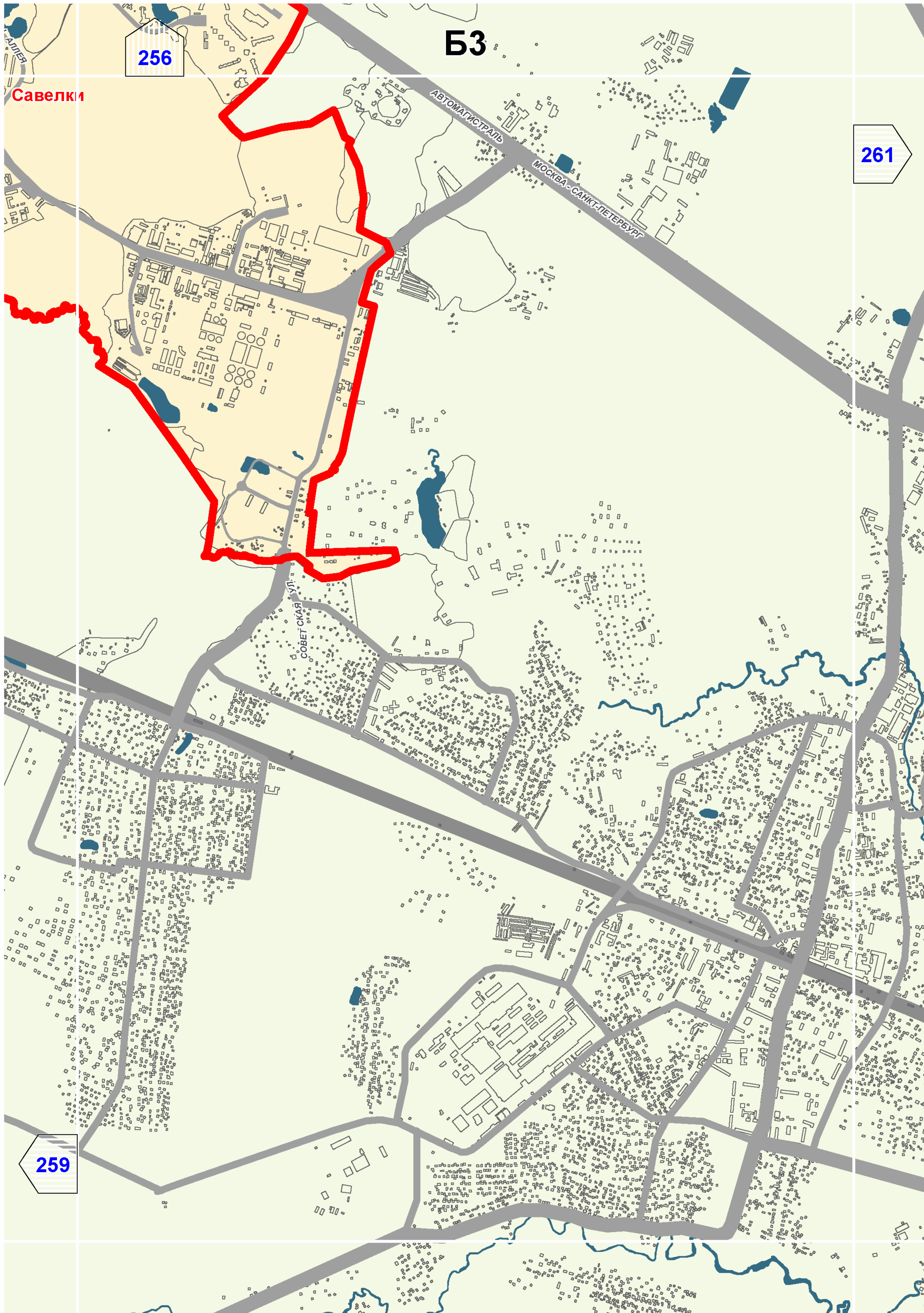




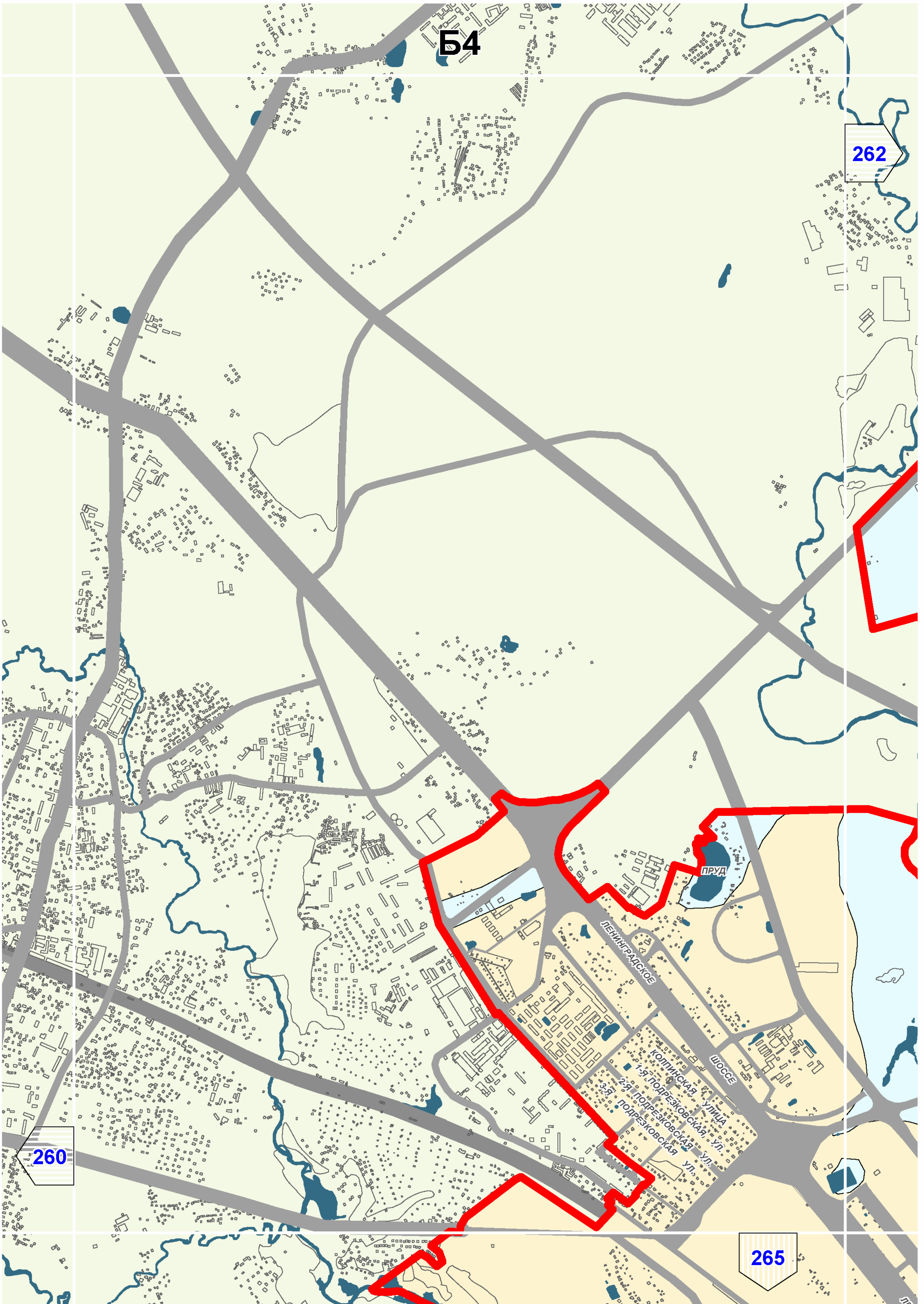












Б4

262

260

265

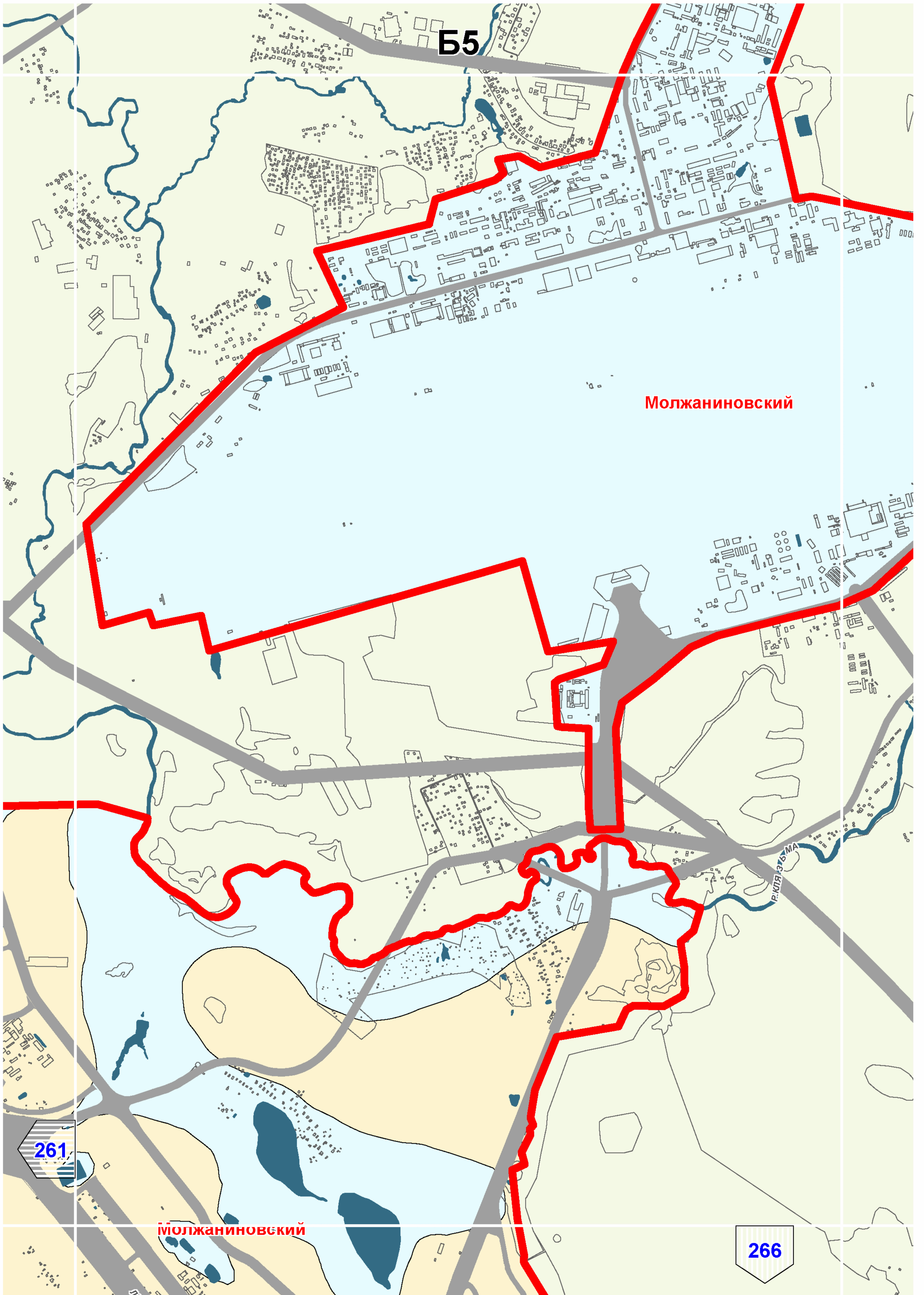
ПРУД

ЛЕНИНГРАДСКОЕ ШОССЕ

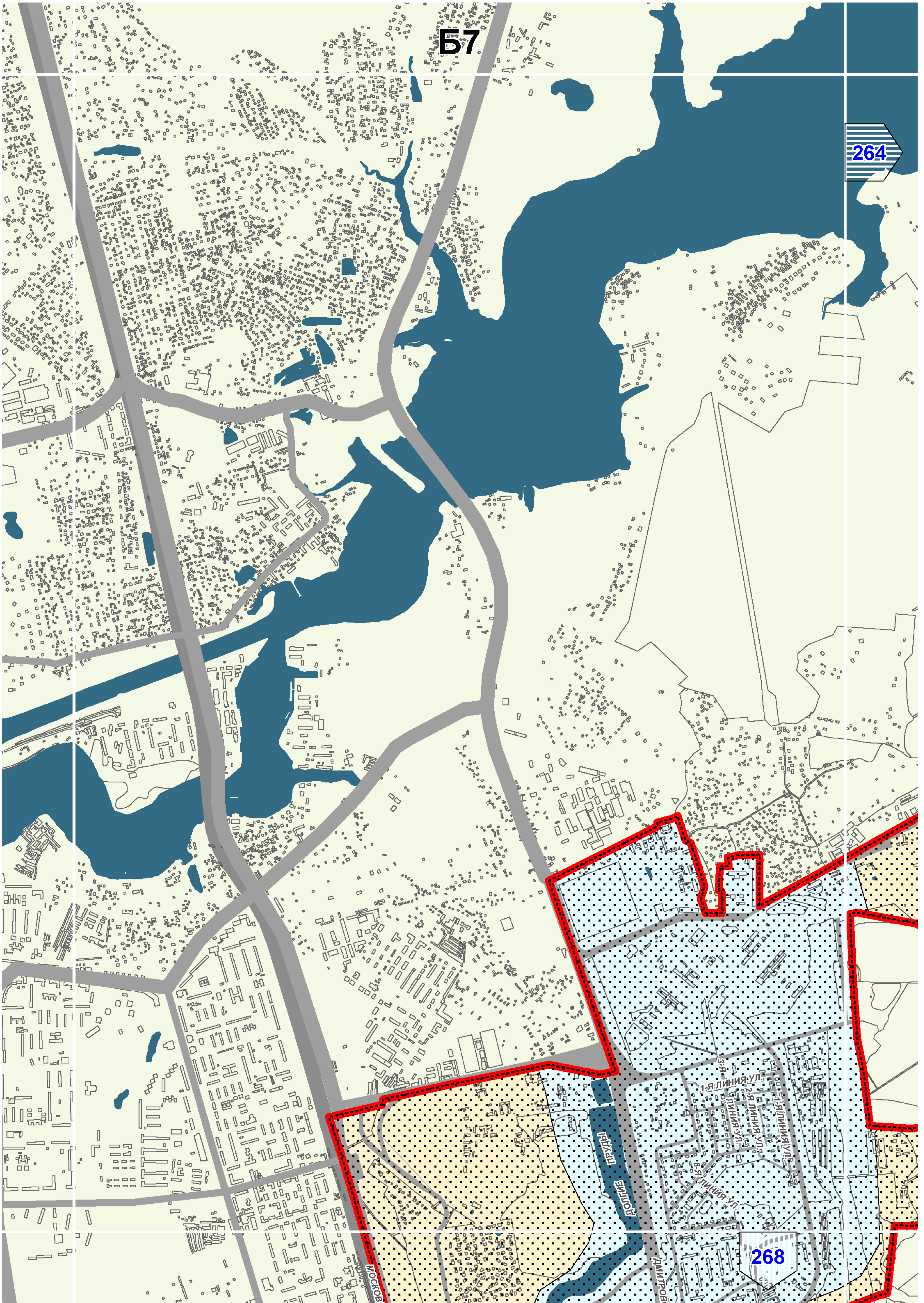
КОЛТИНСКАЯ УЛИЦА

1-я ГОДРЕЗКОВСКАЯ УЛ.  
2-я ГОДРЕЗКОВСКАЯ УЛ.  
ГОДРЕЗКОВСКАЯ УЛ.

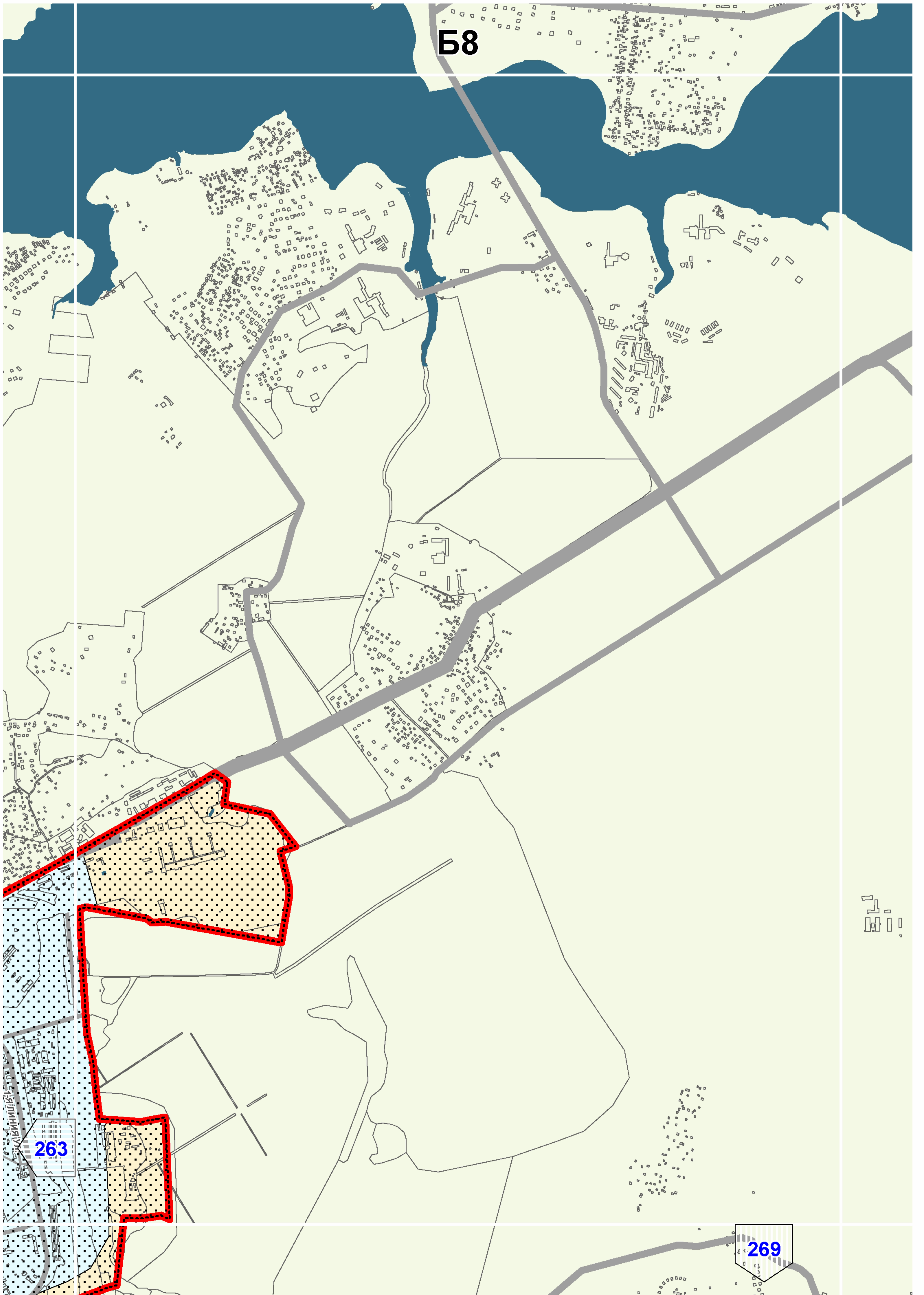




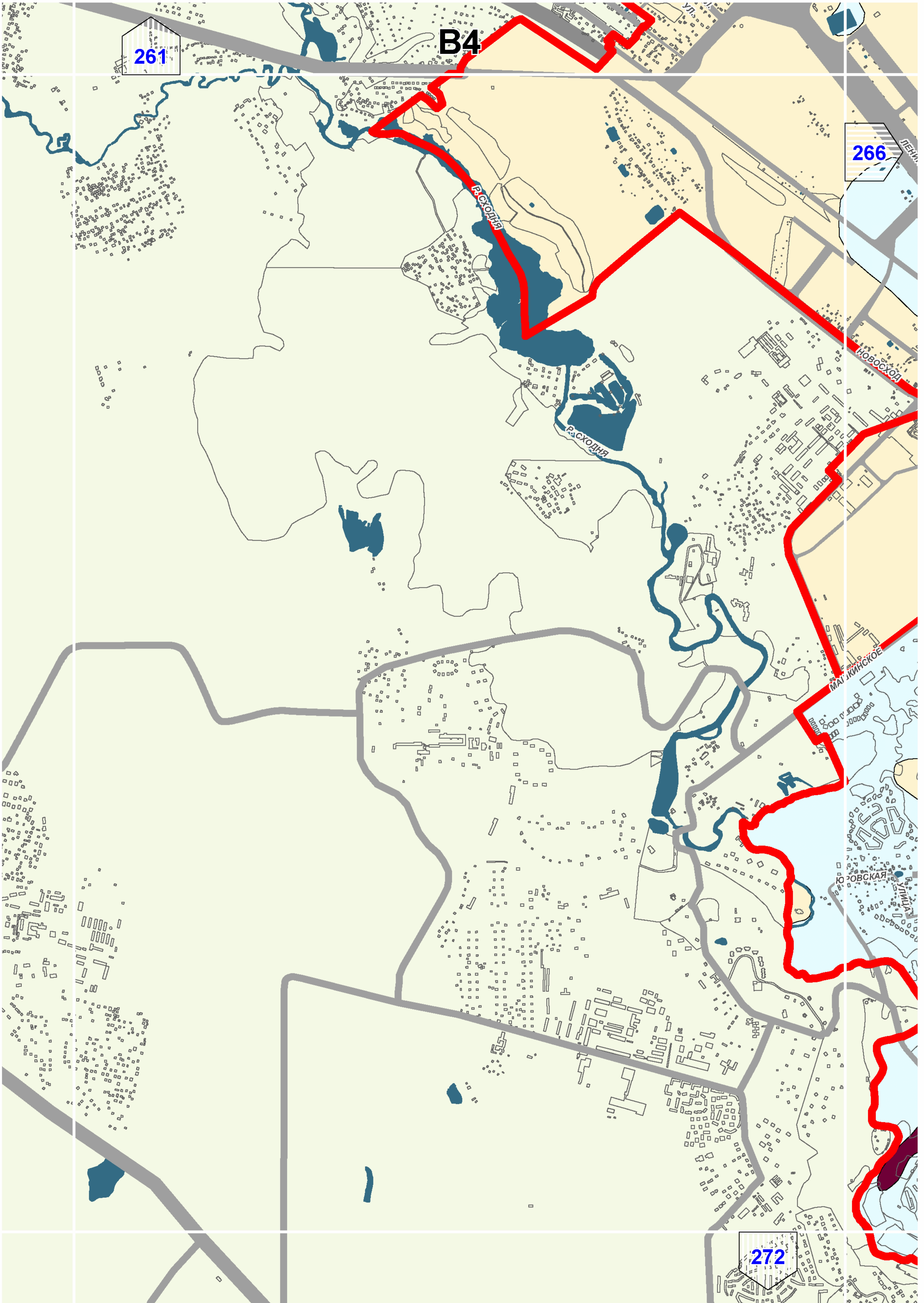




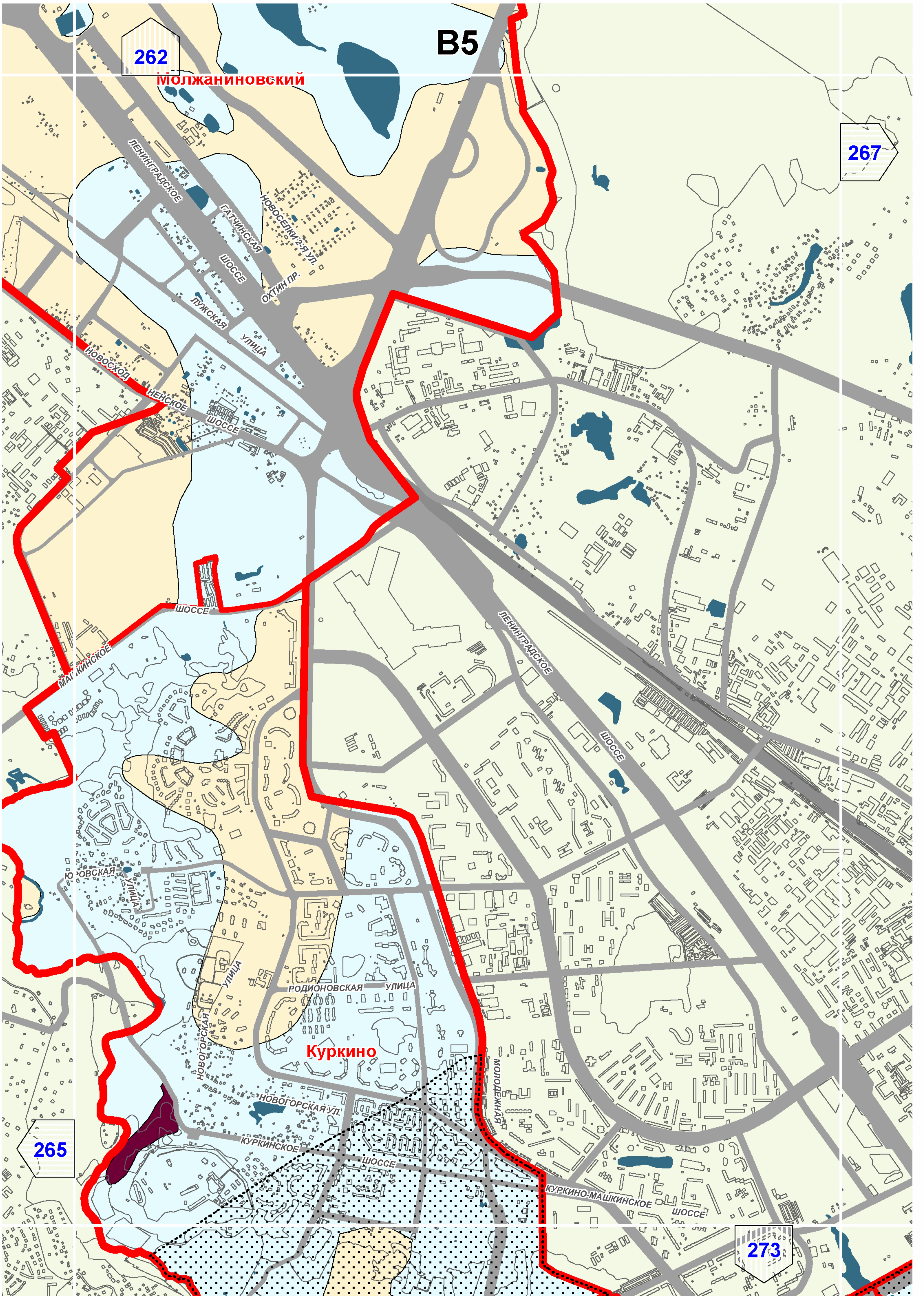
















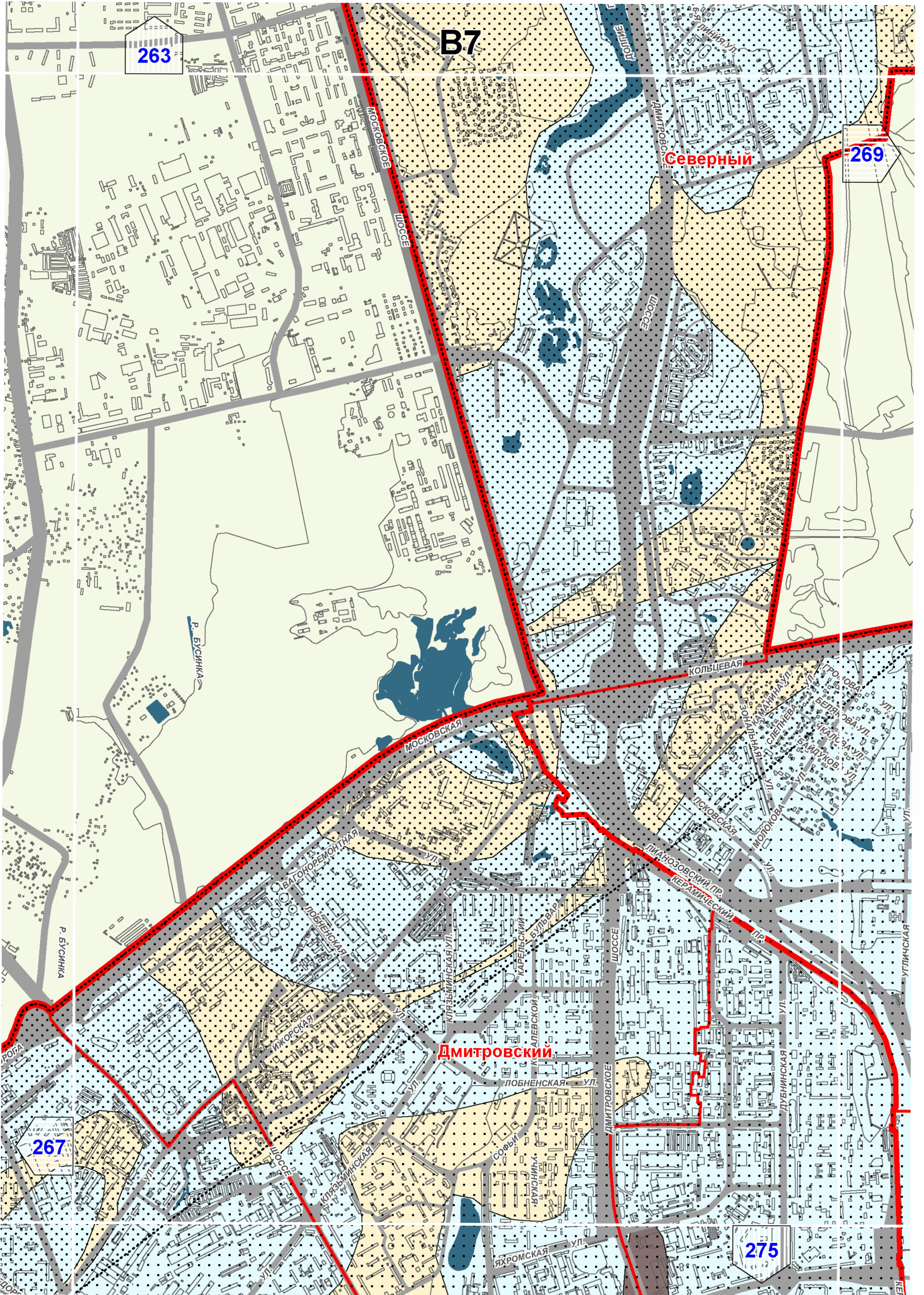
B6

268

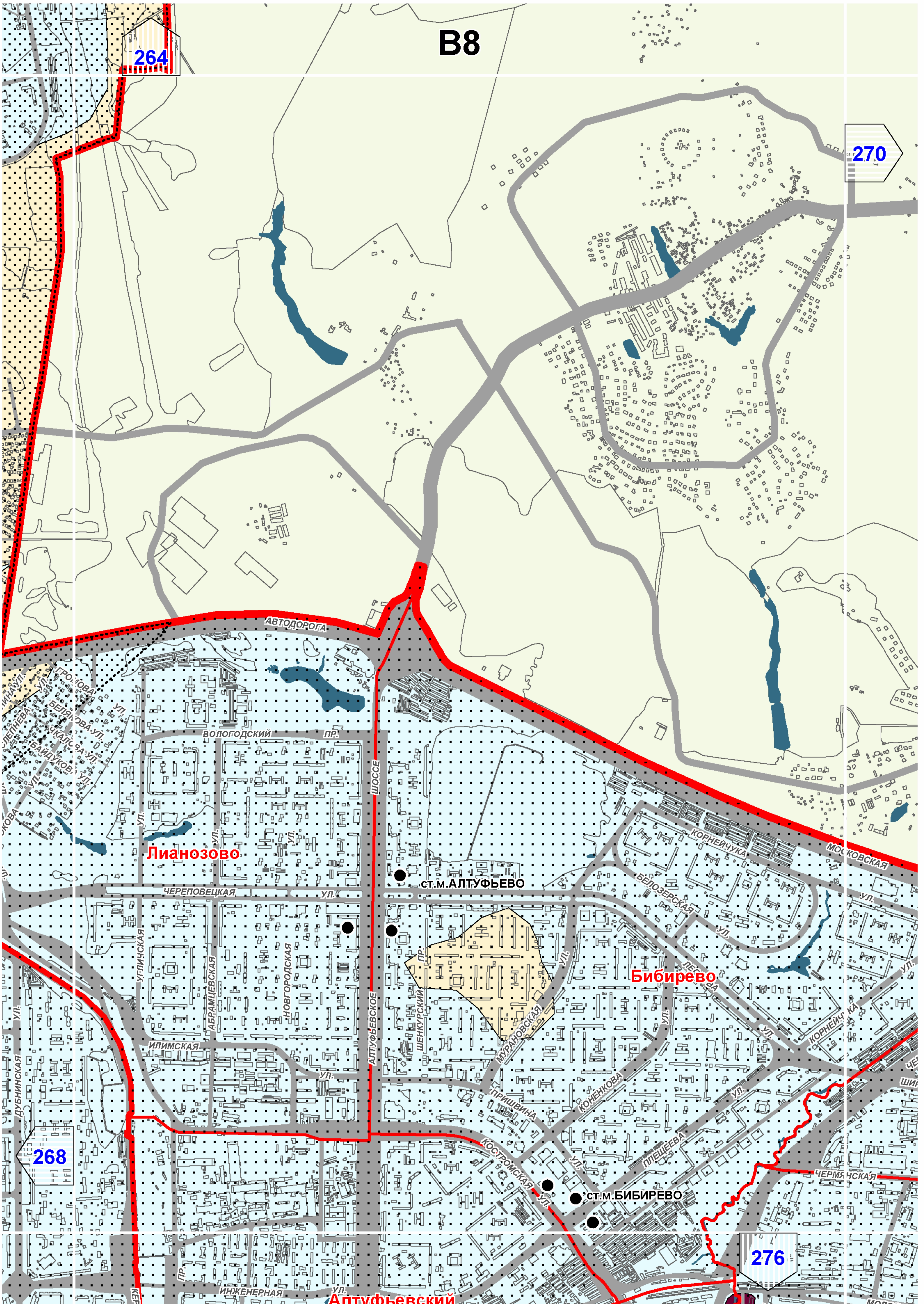
266

274

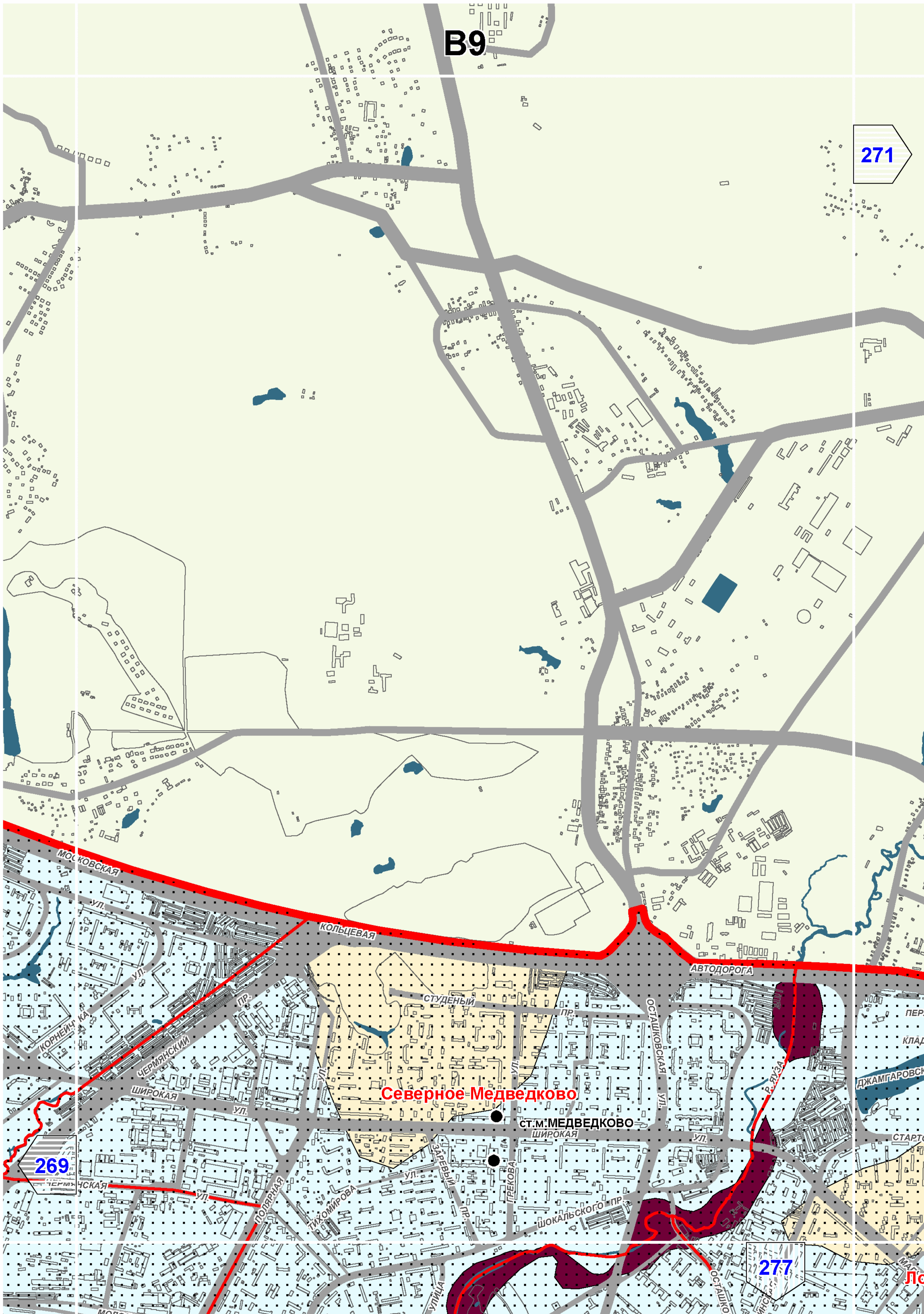






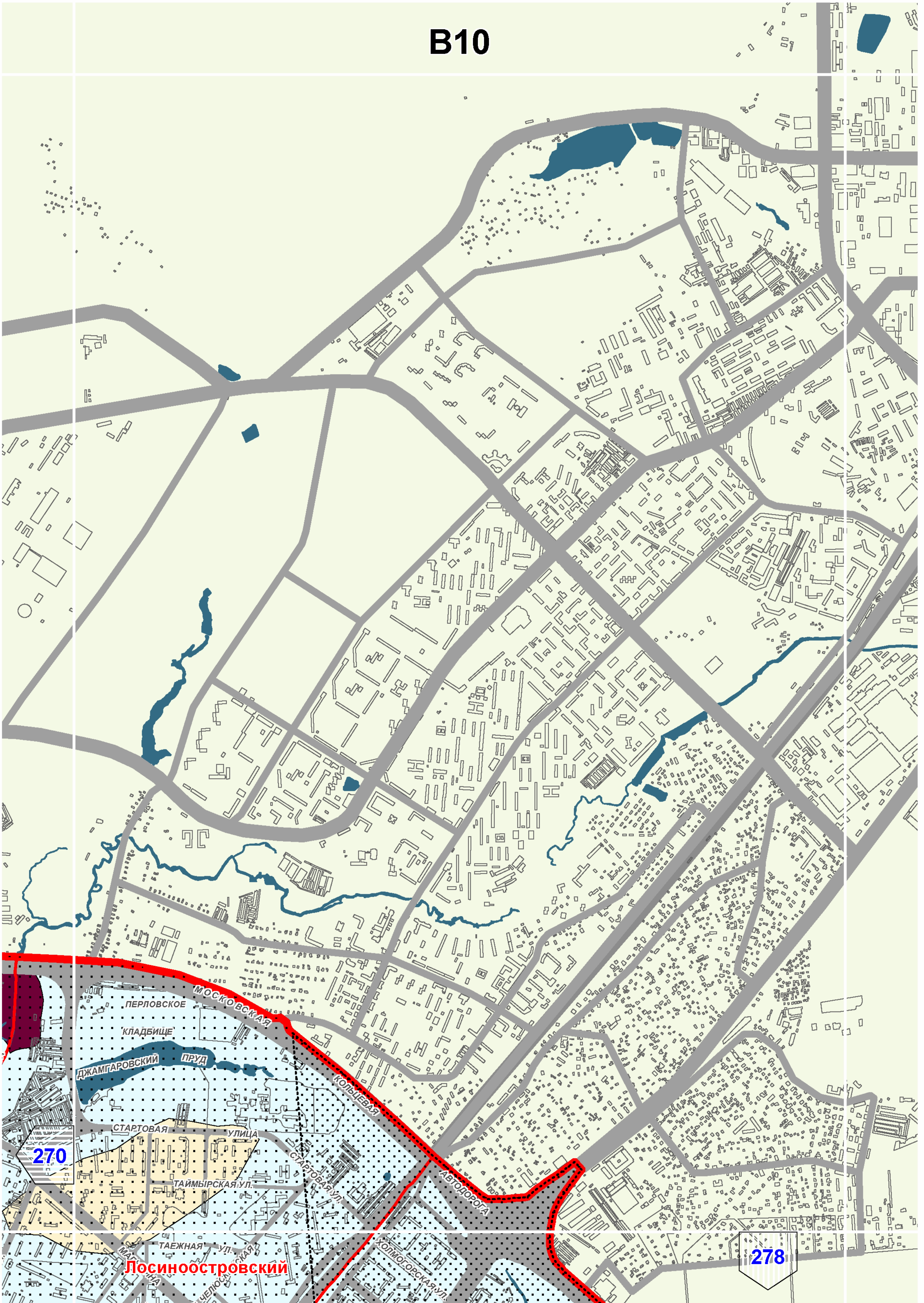




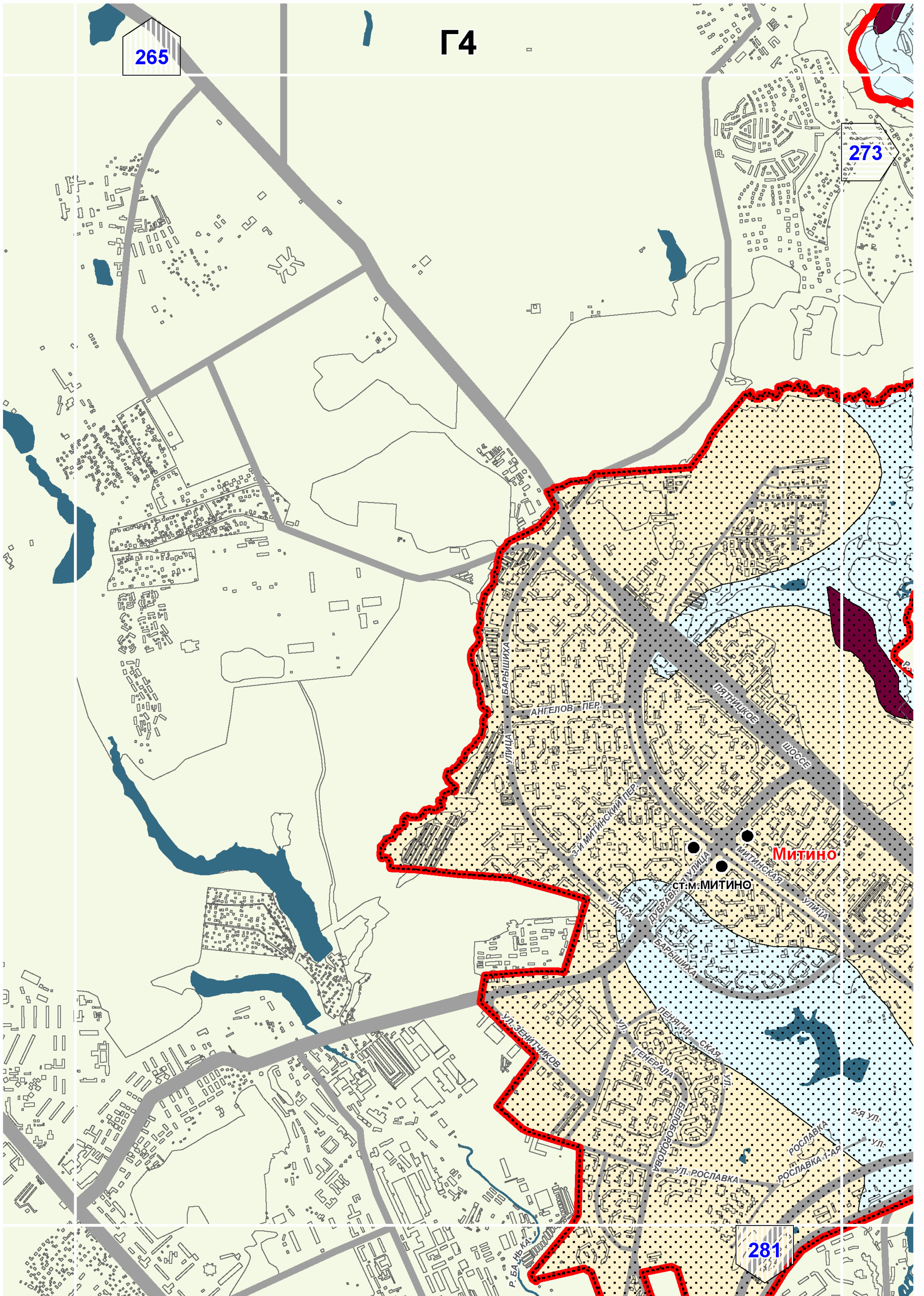




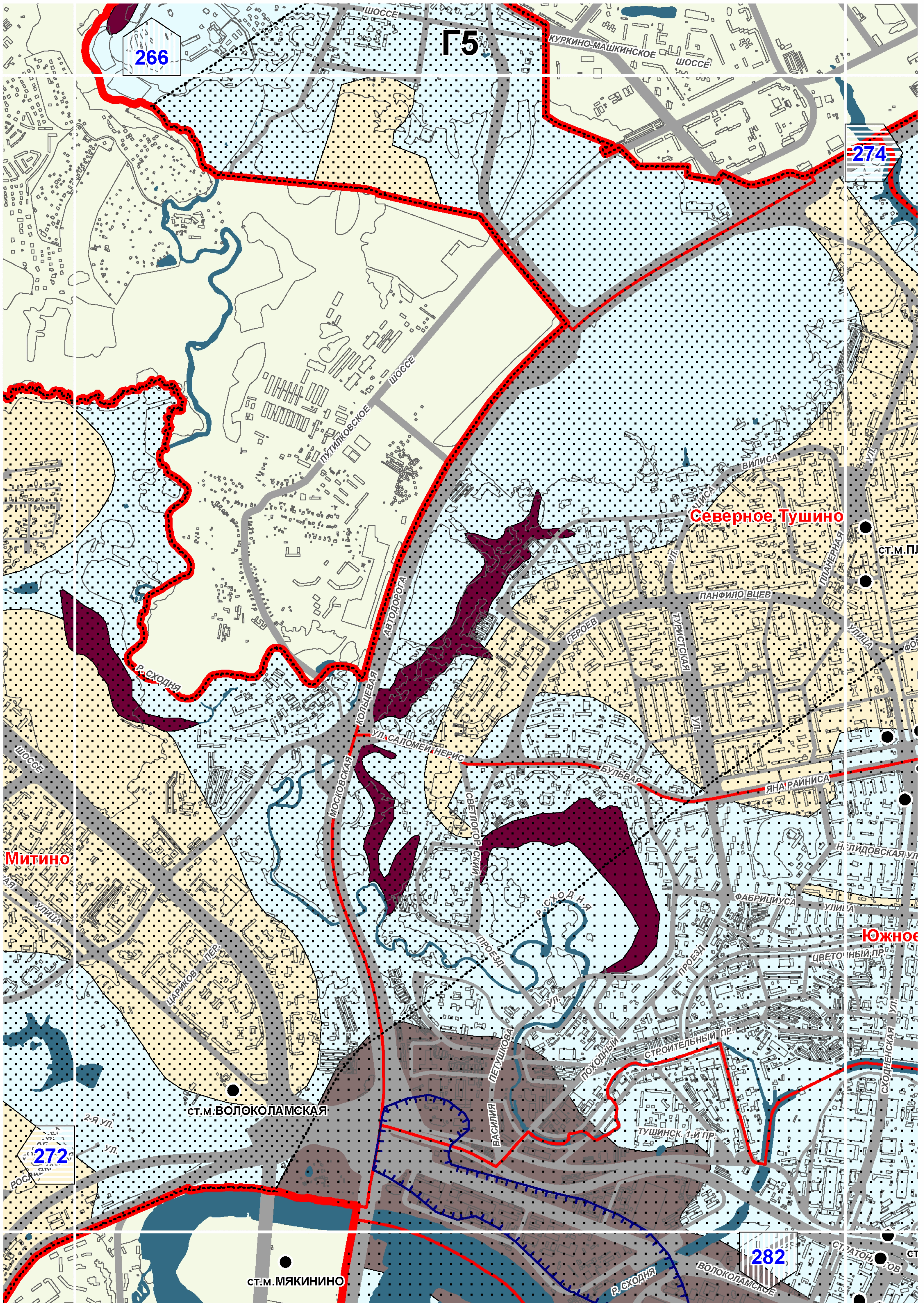
# B10



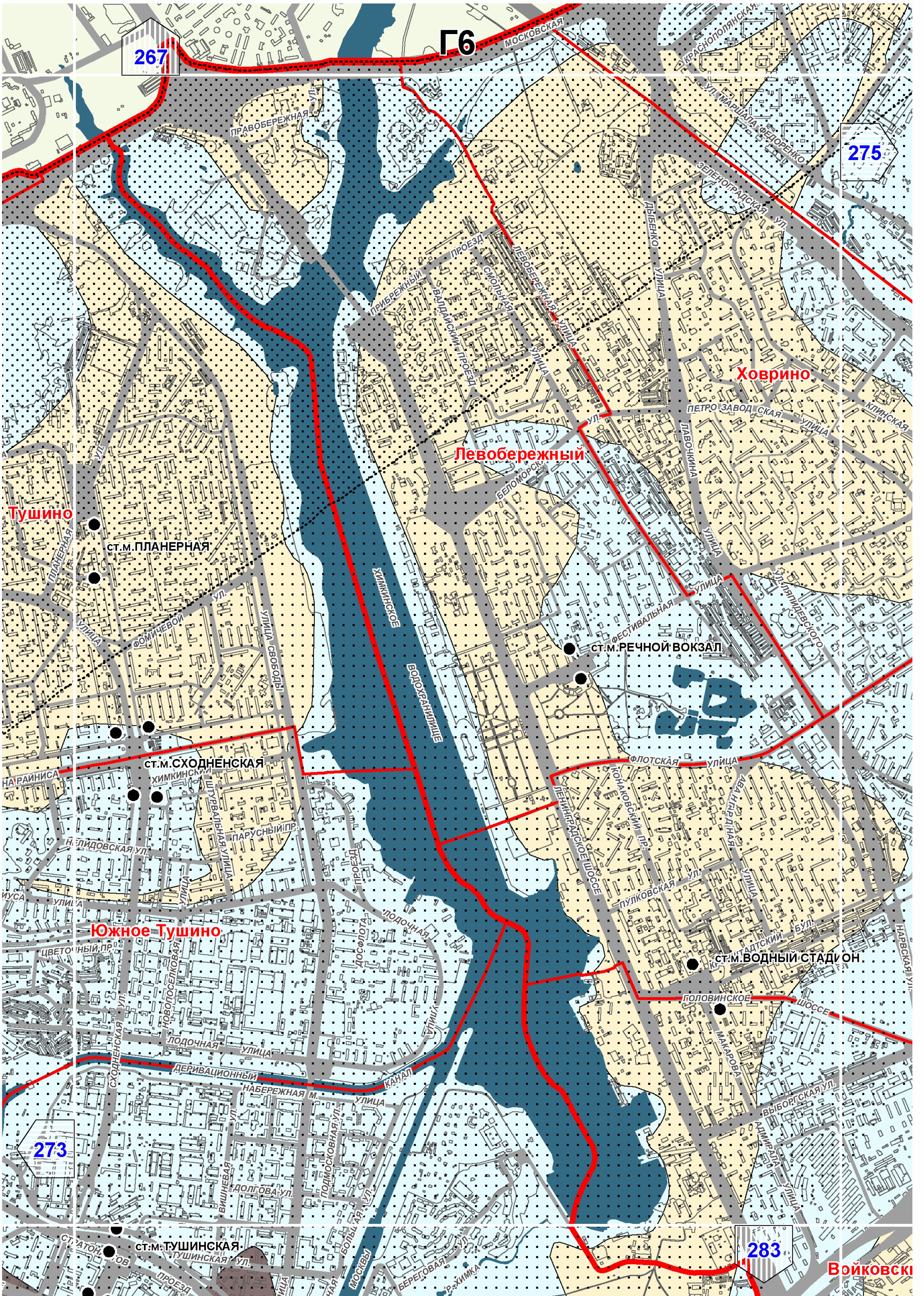




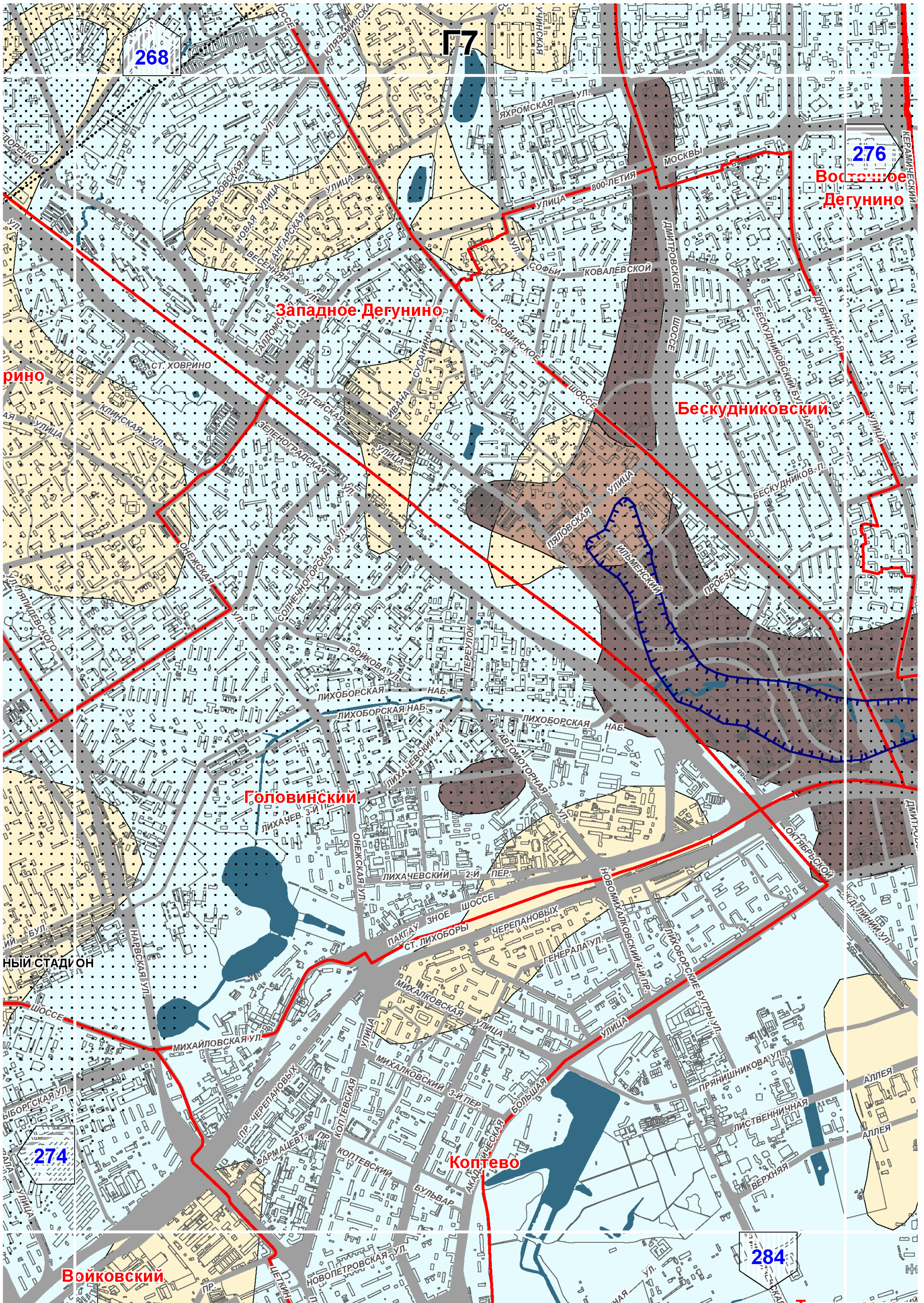




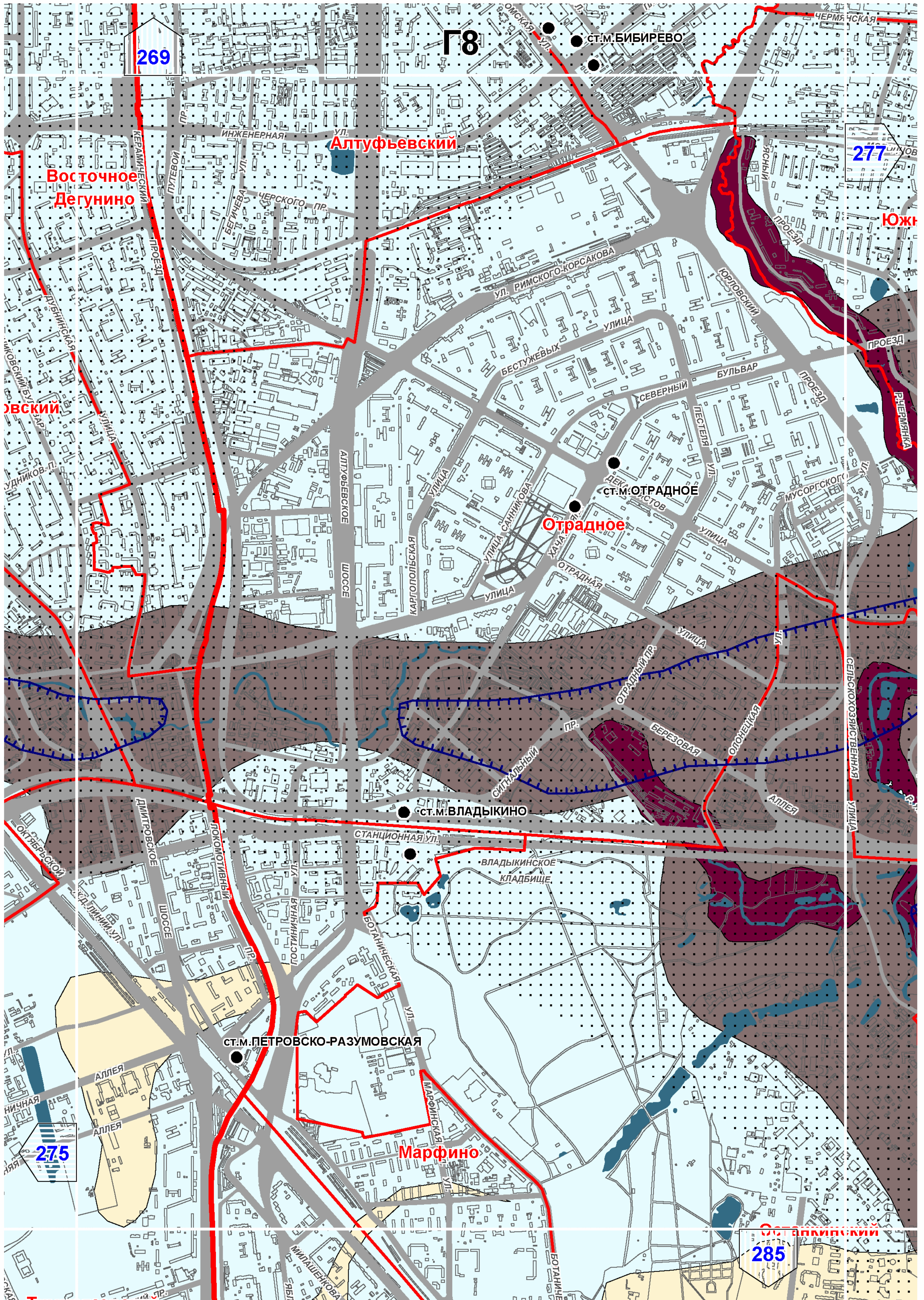




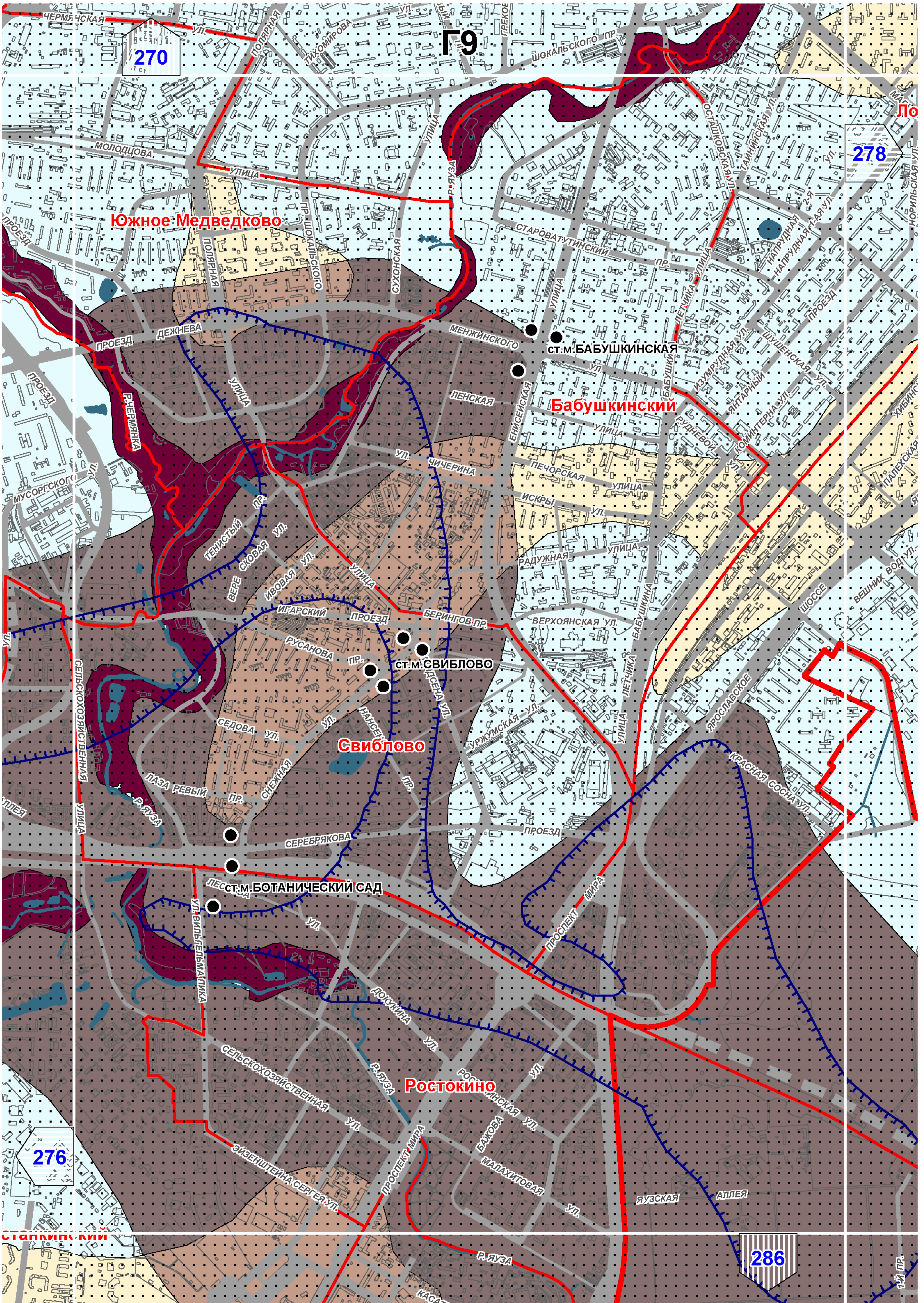




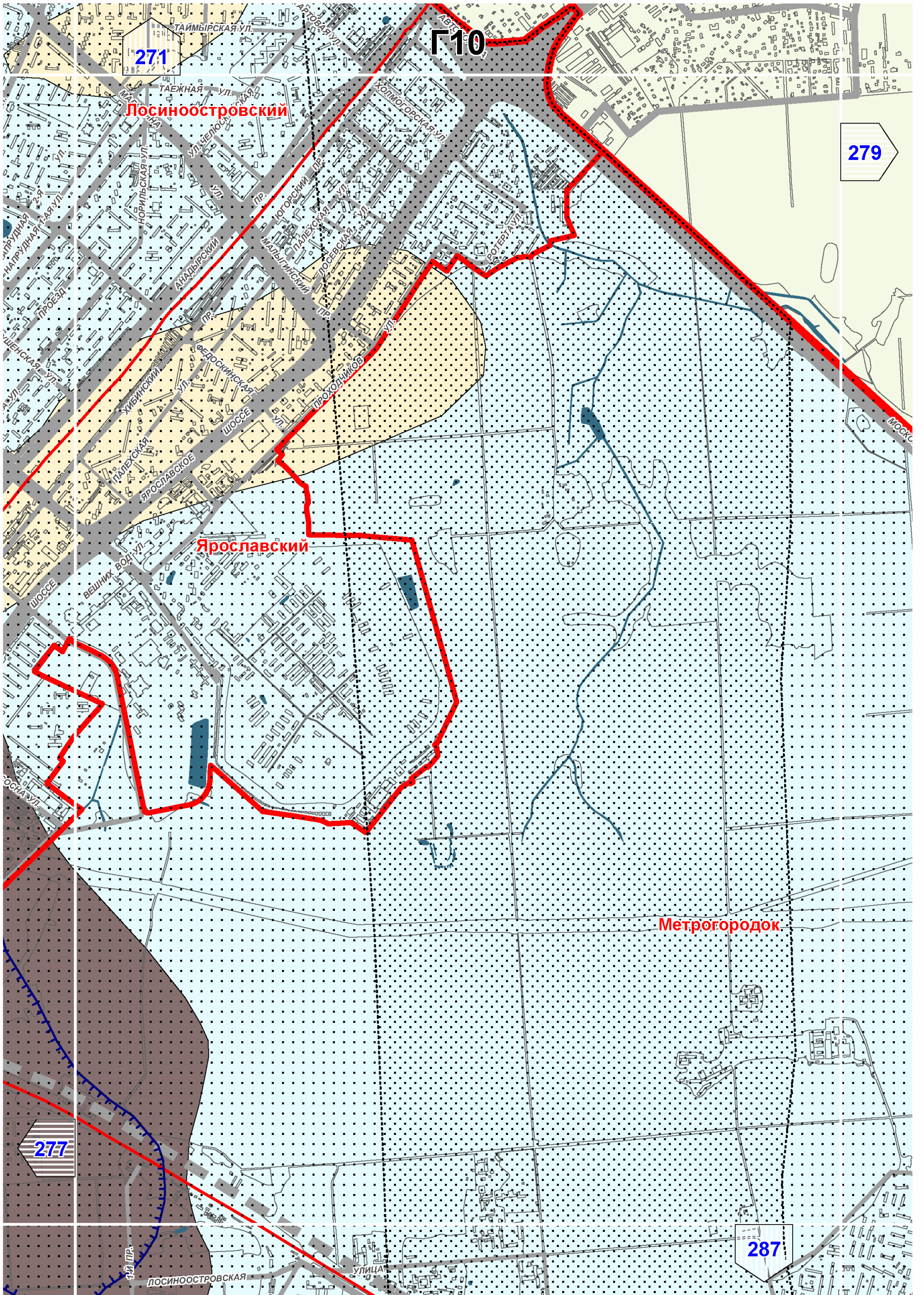
















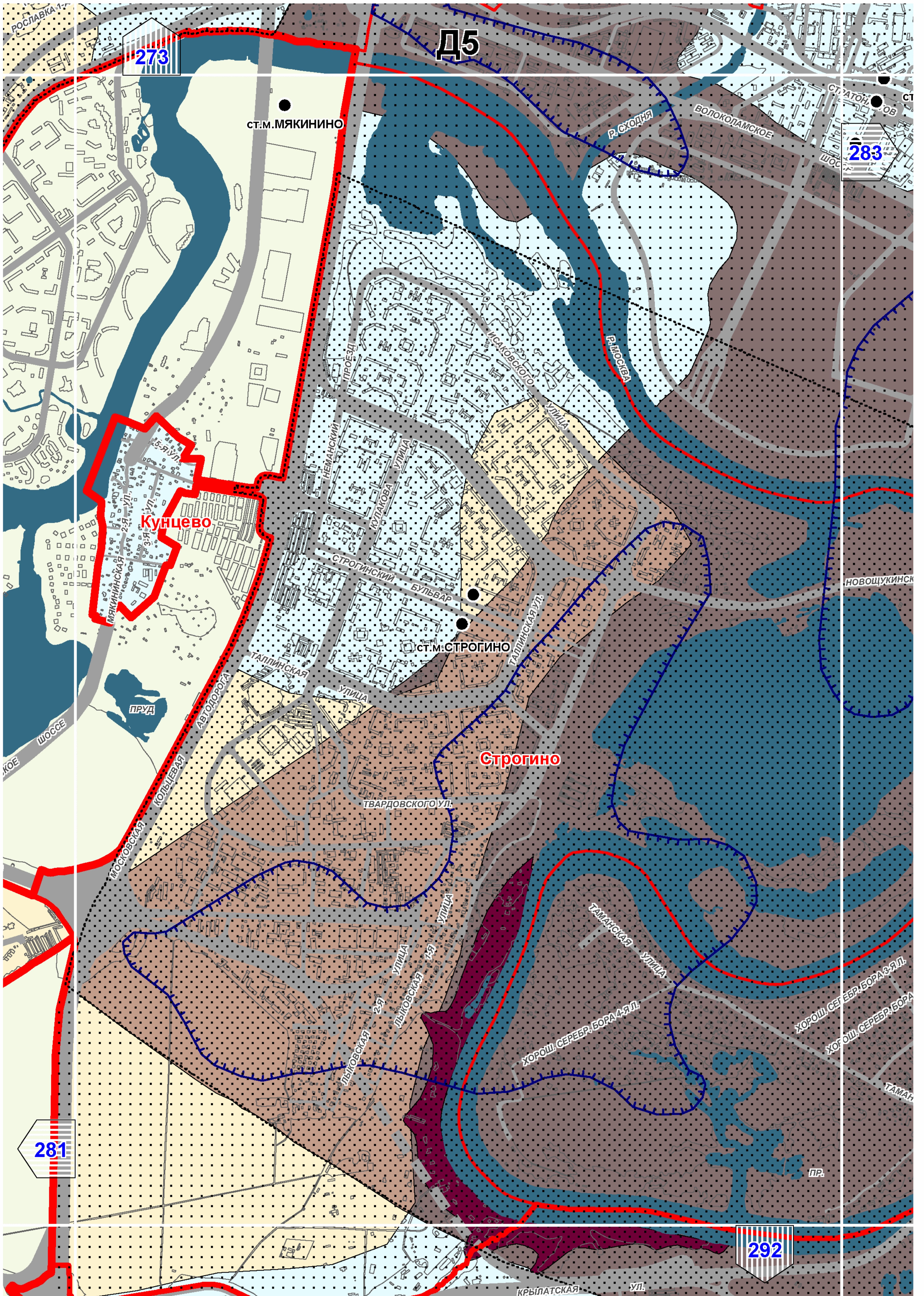




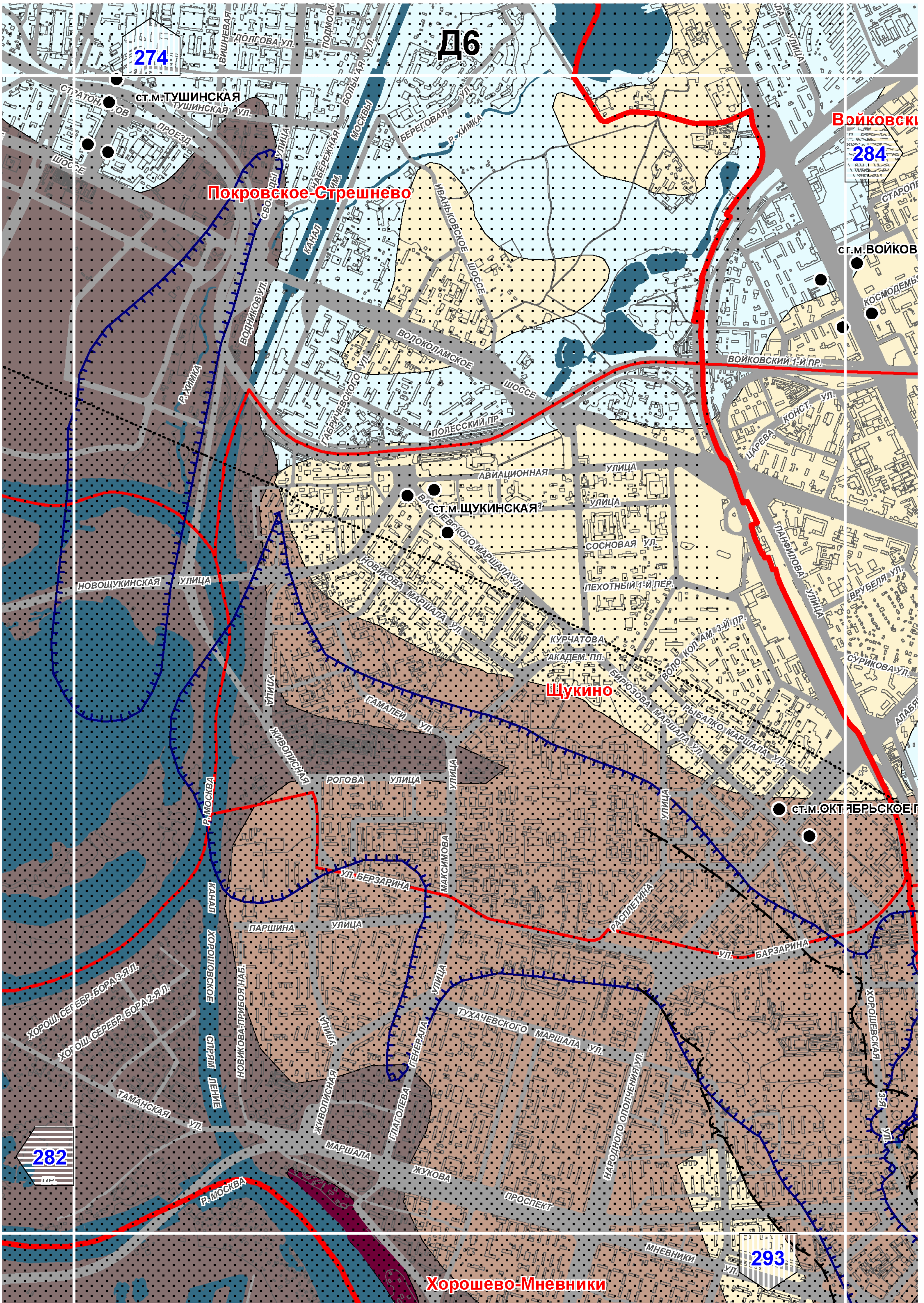












Войковский

274

Д6

284

Покровское-Стрешнево

Щукино

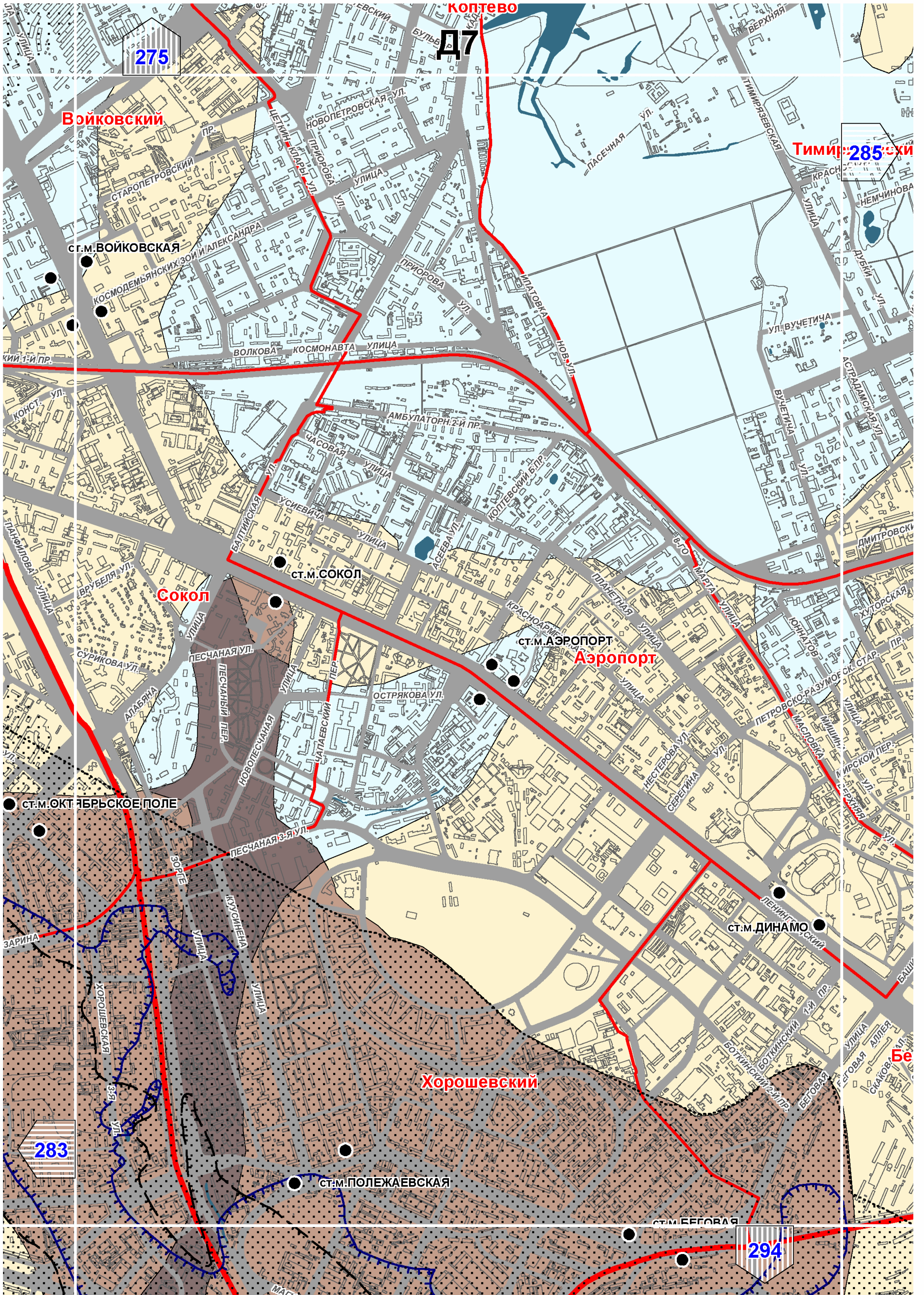
Ст. м. Октябрьское

282

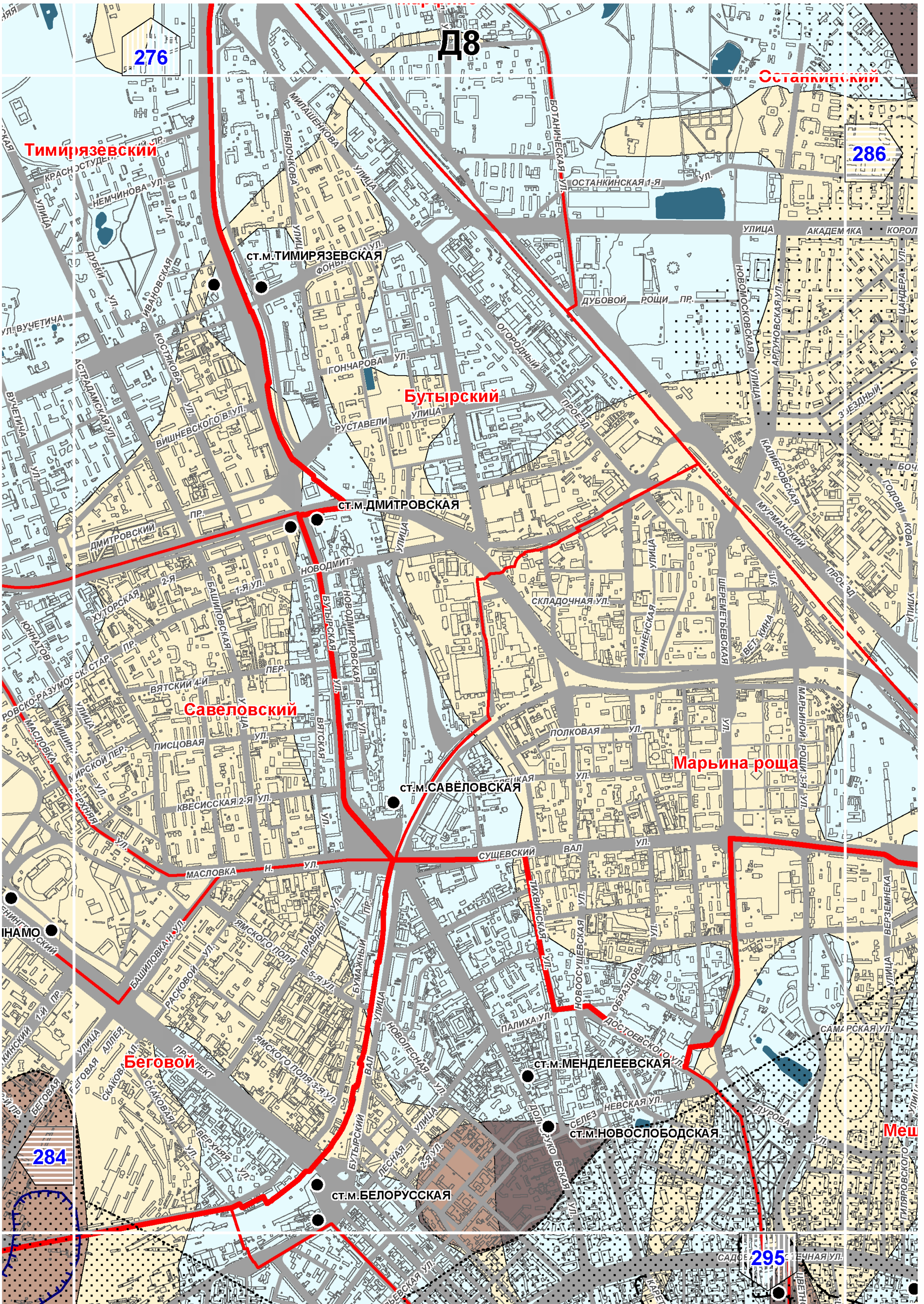
293

Хорошево-Мневники





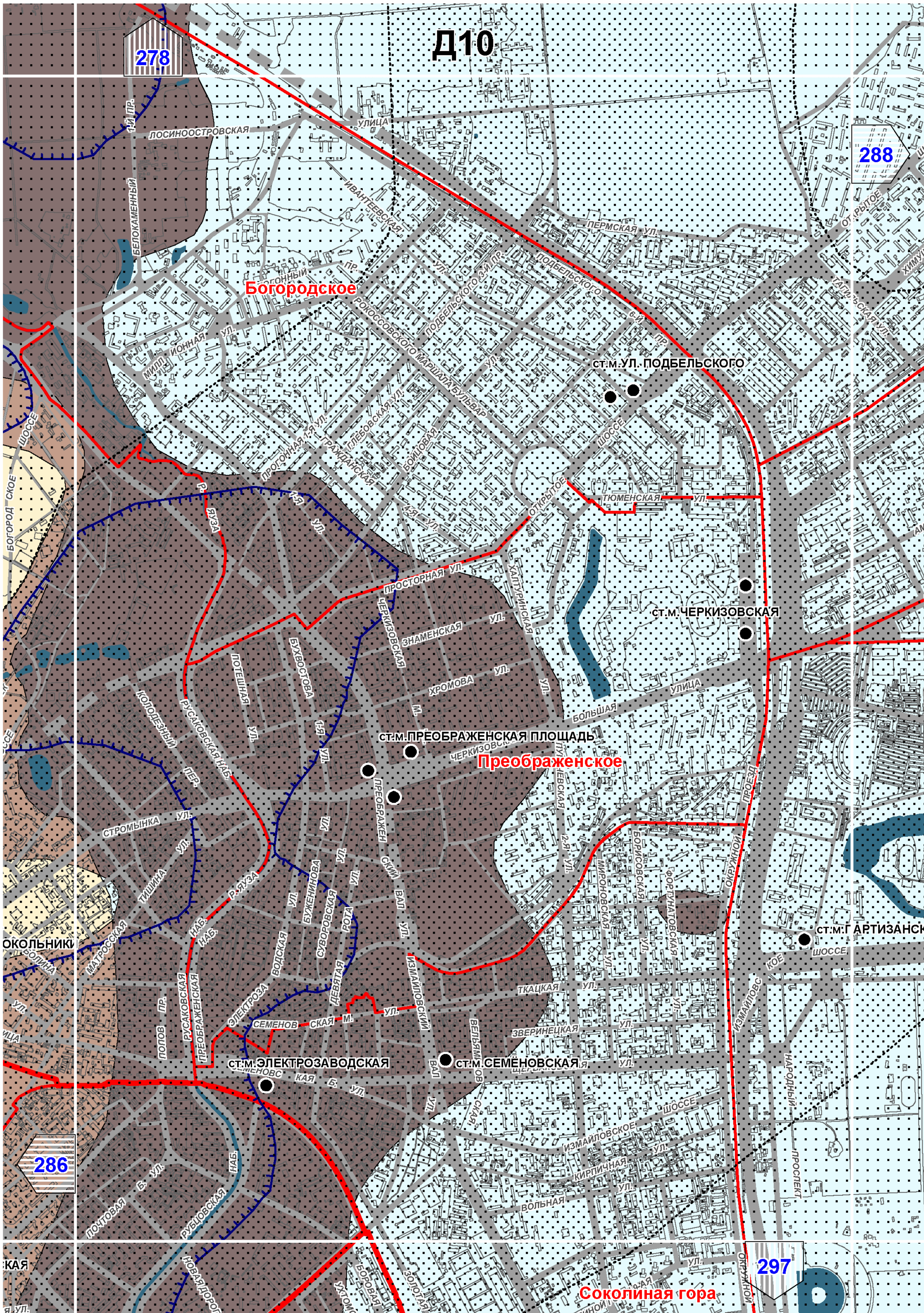




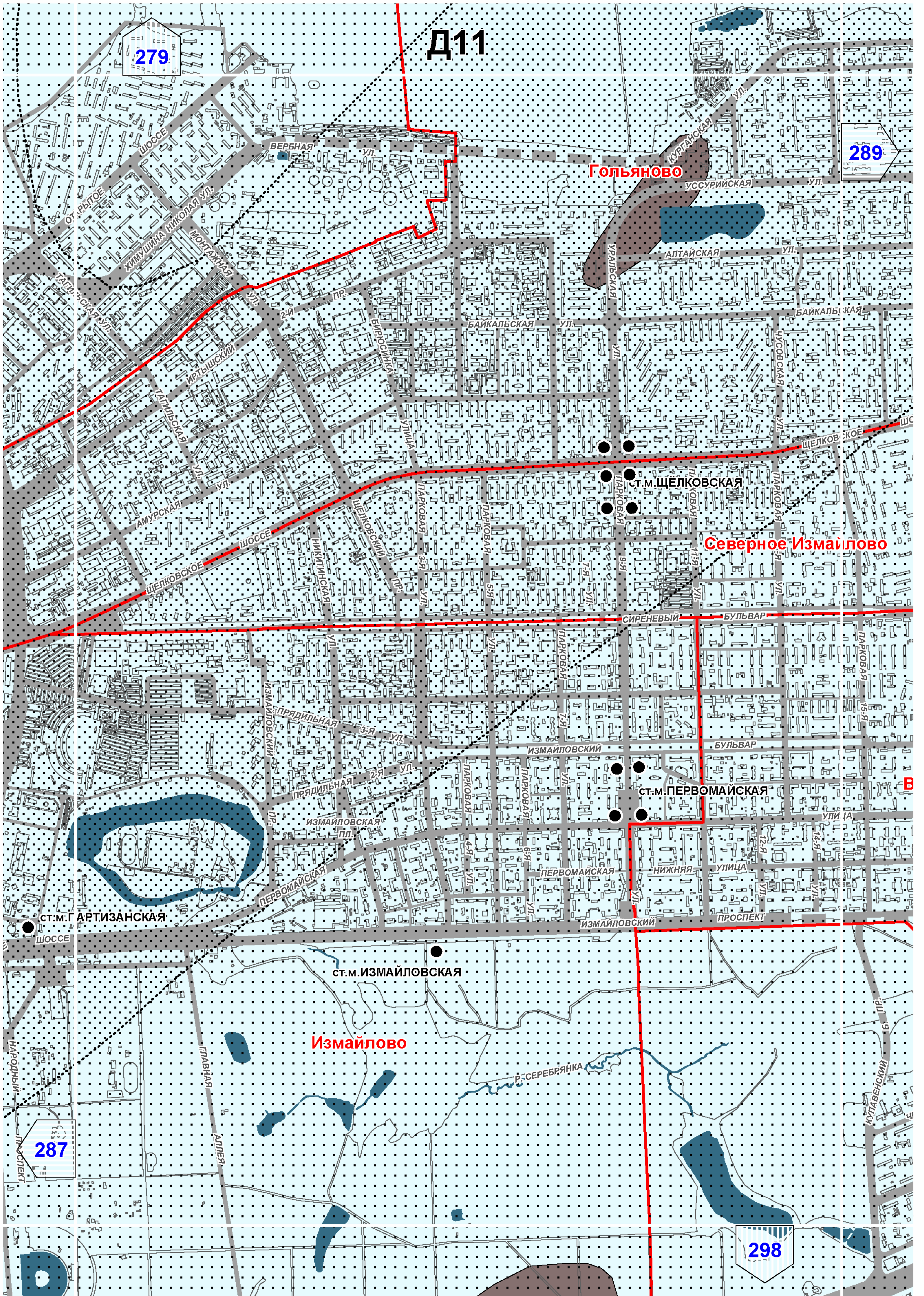














Д12

280

290

Восточный

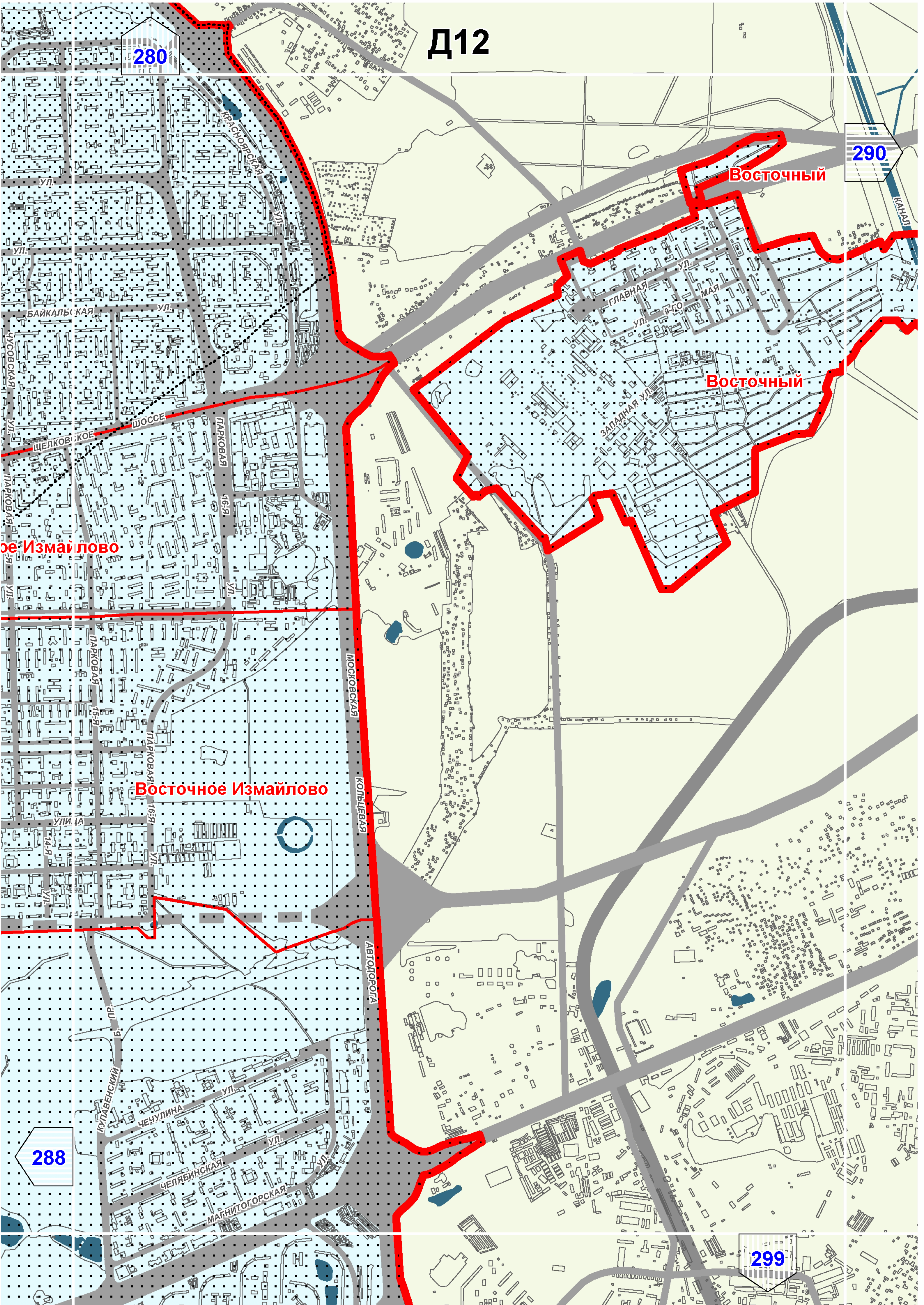
Восточный

Измайлово

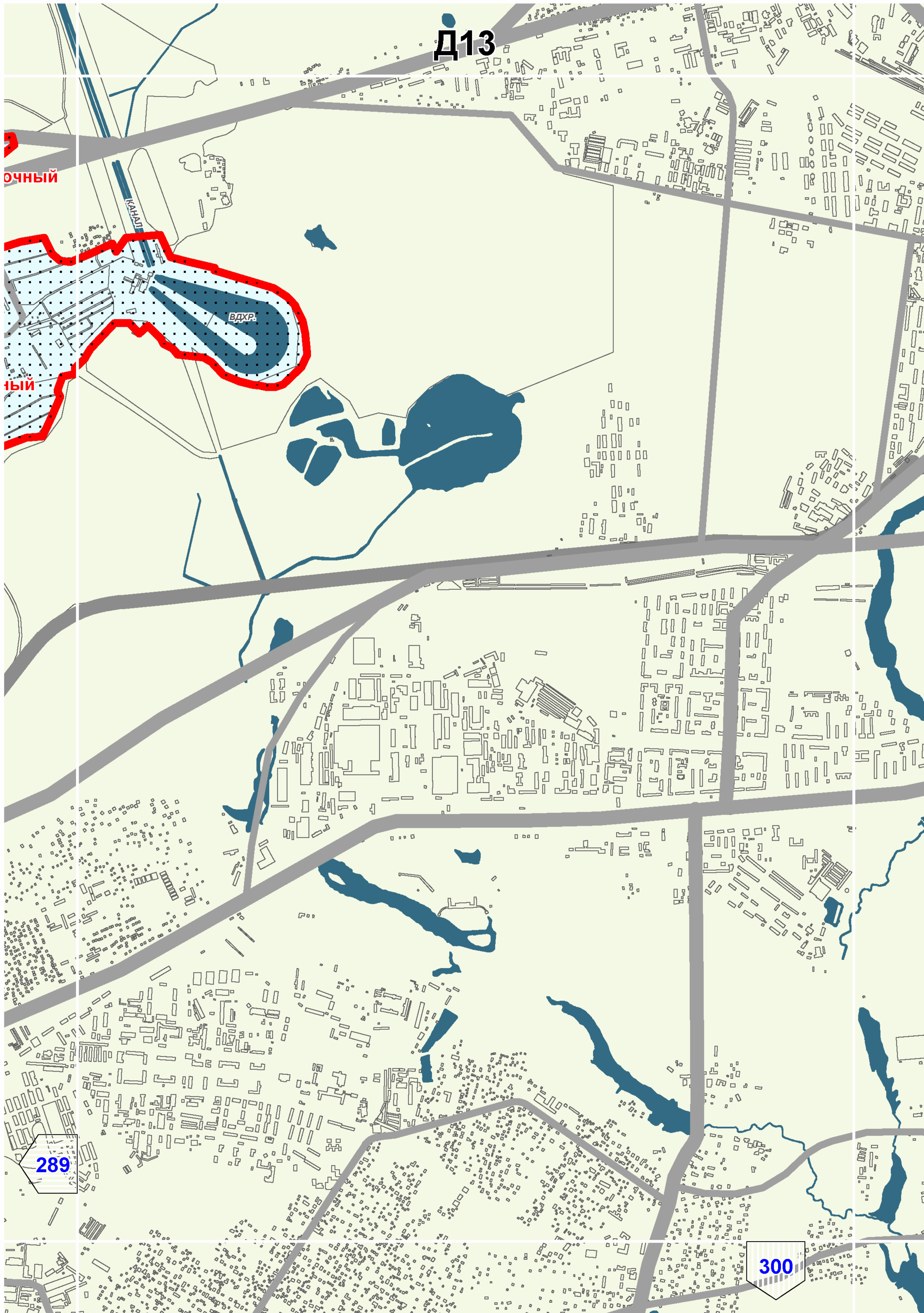
Восточное Измайлово

288

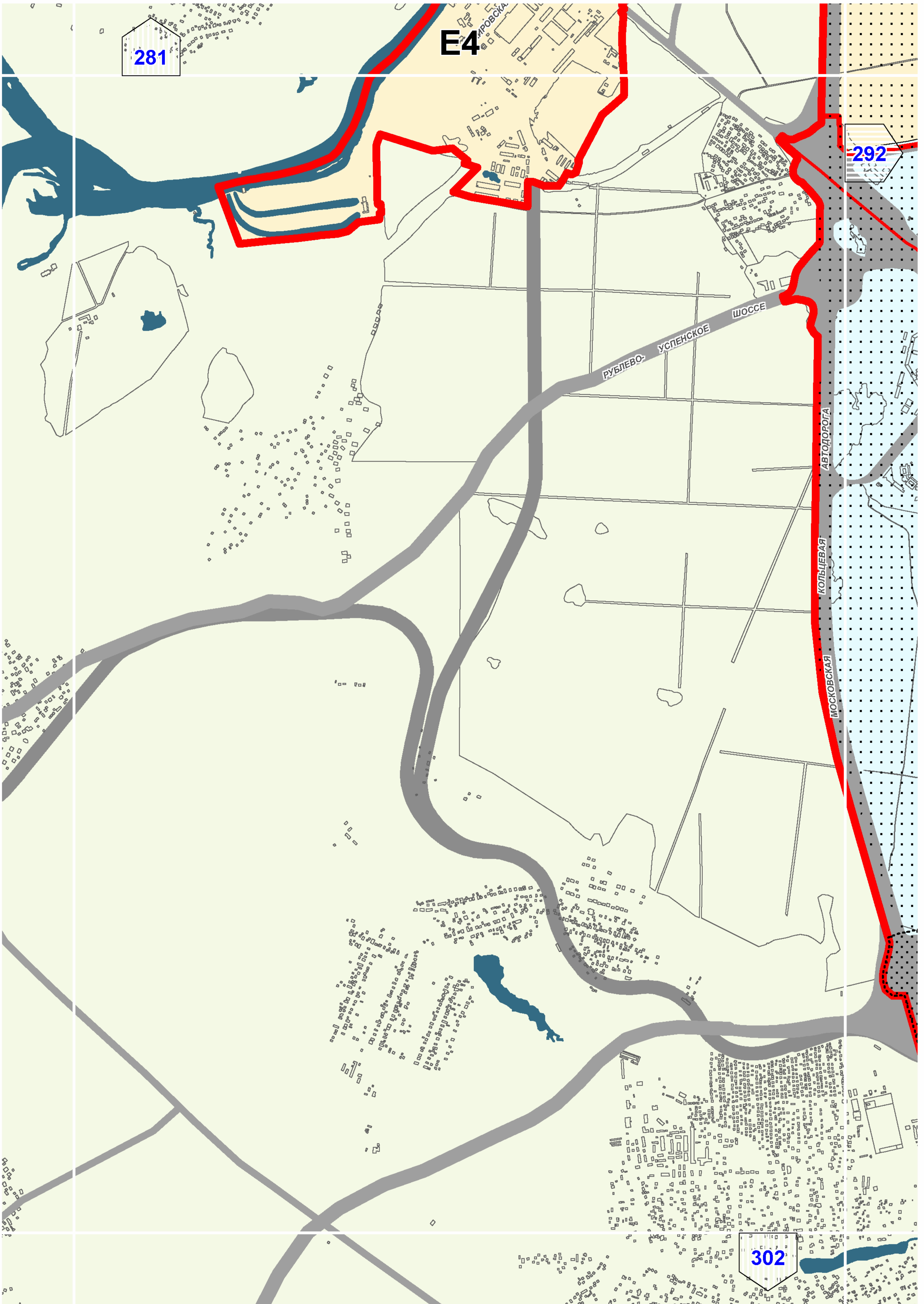
299



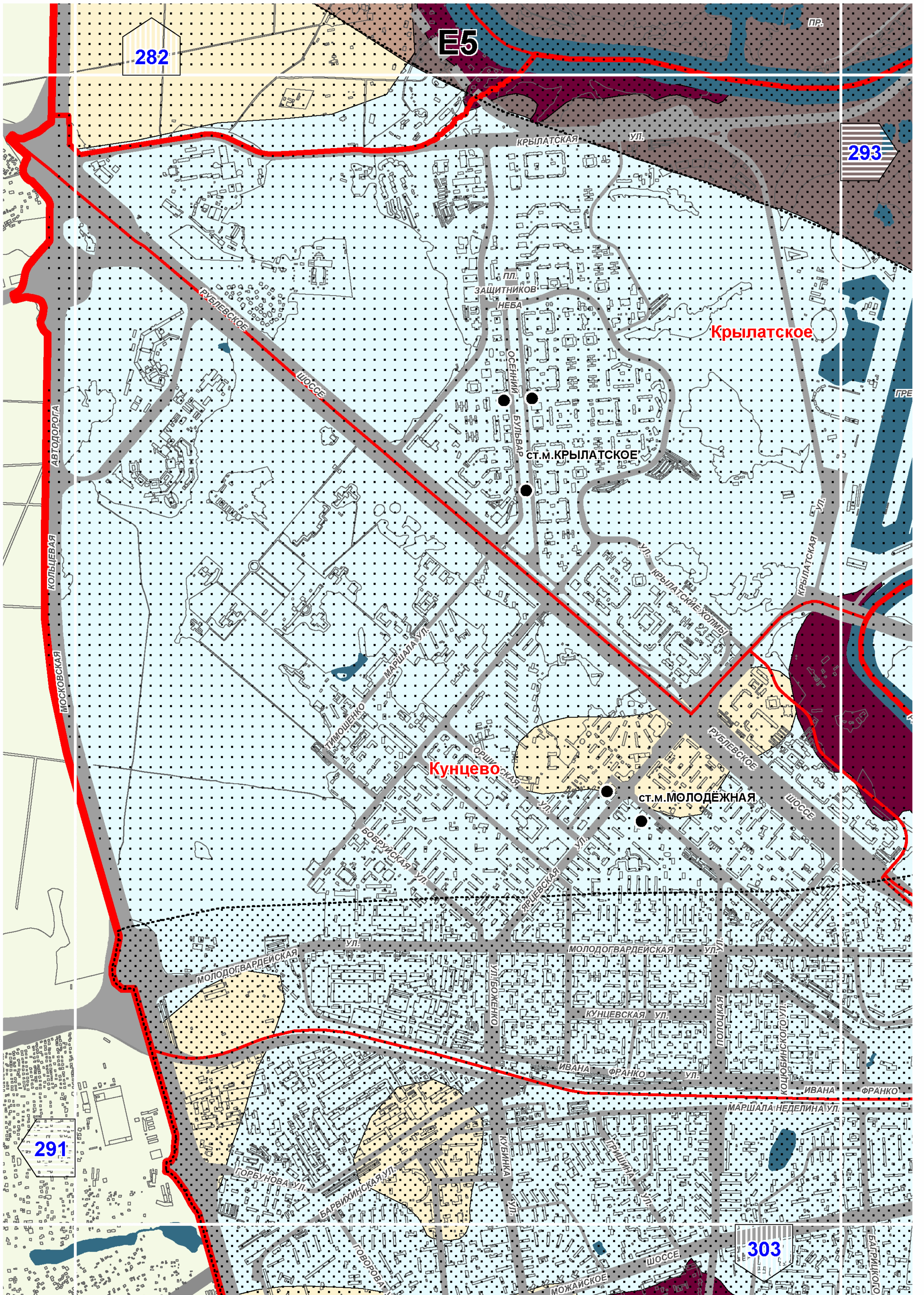




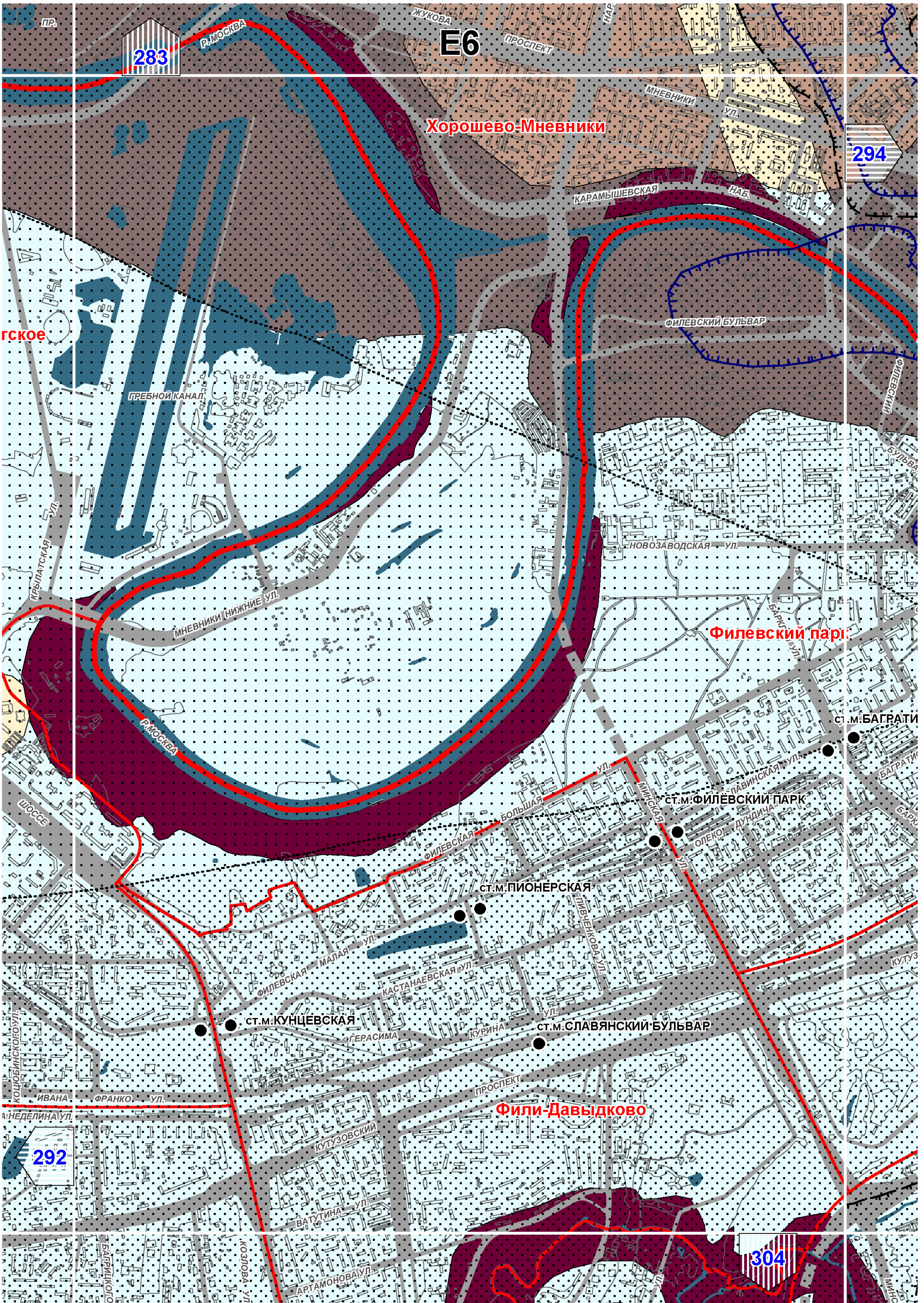








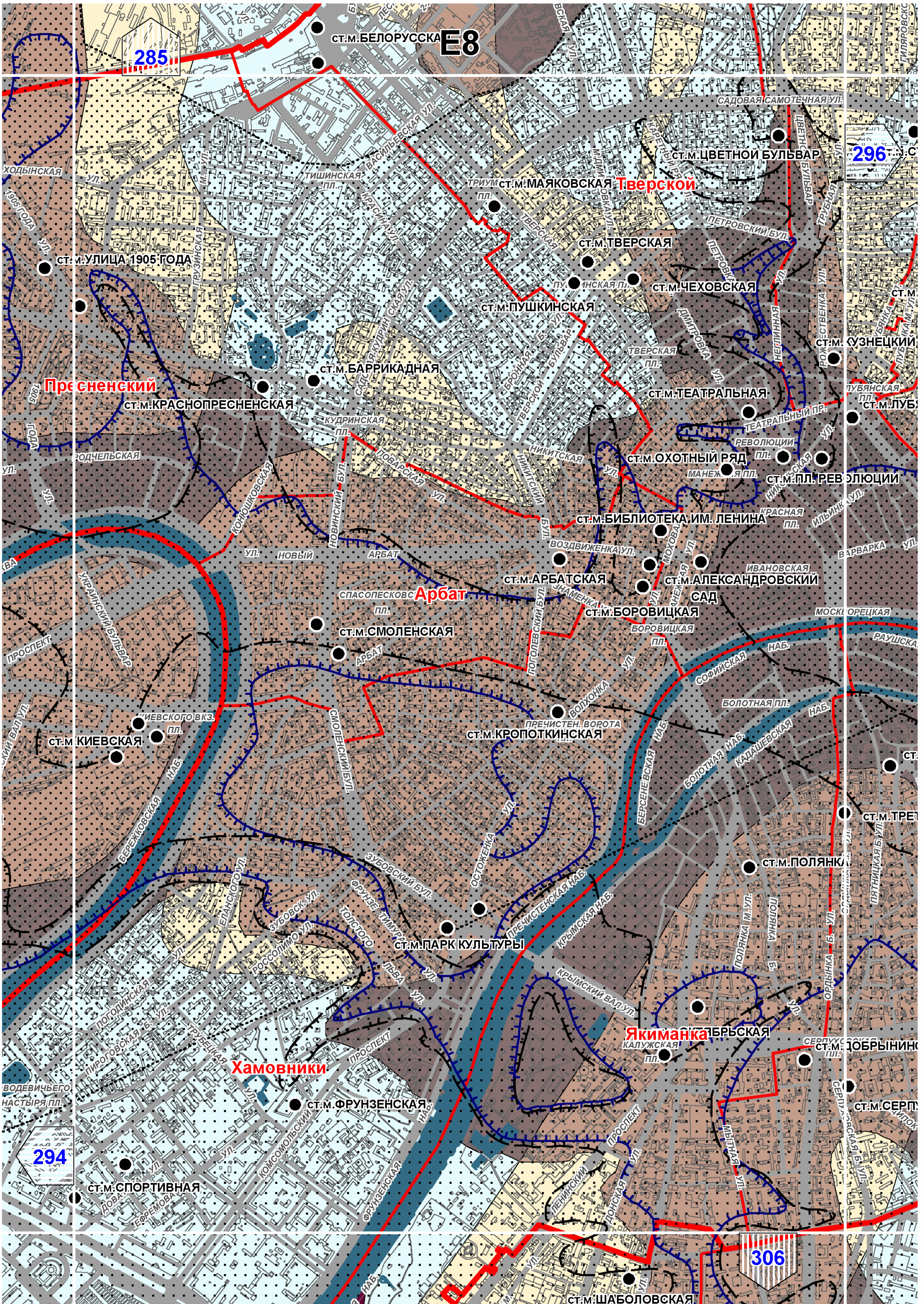




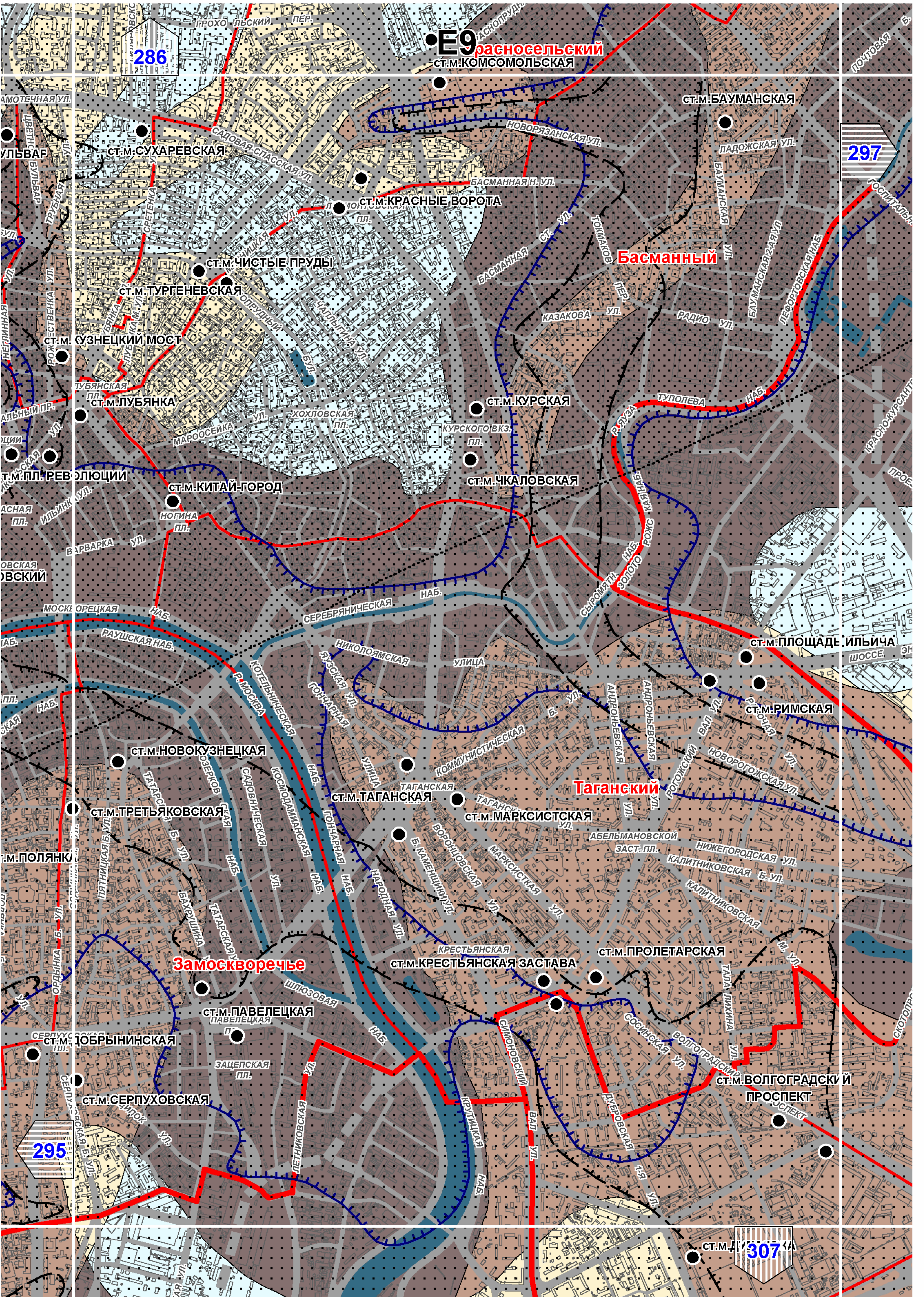




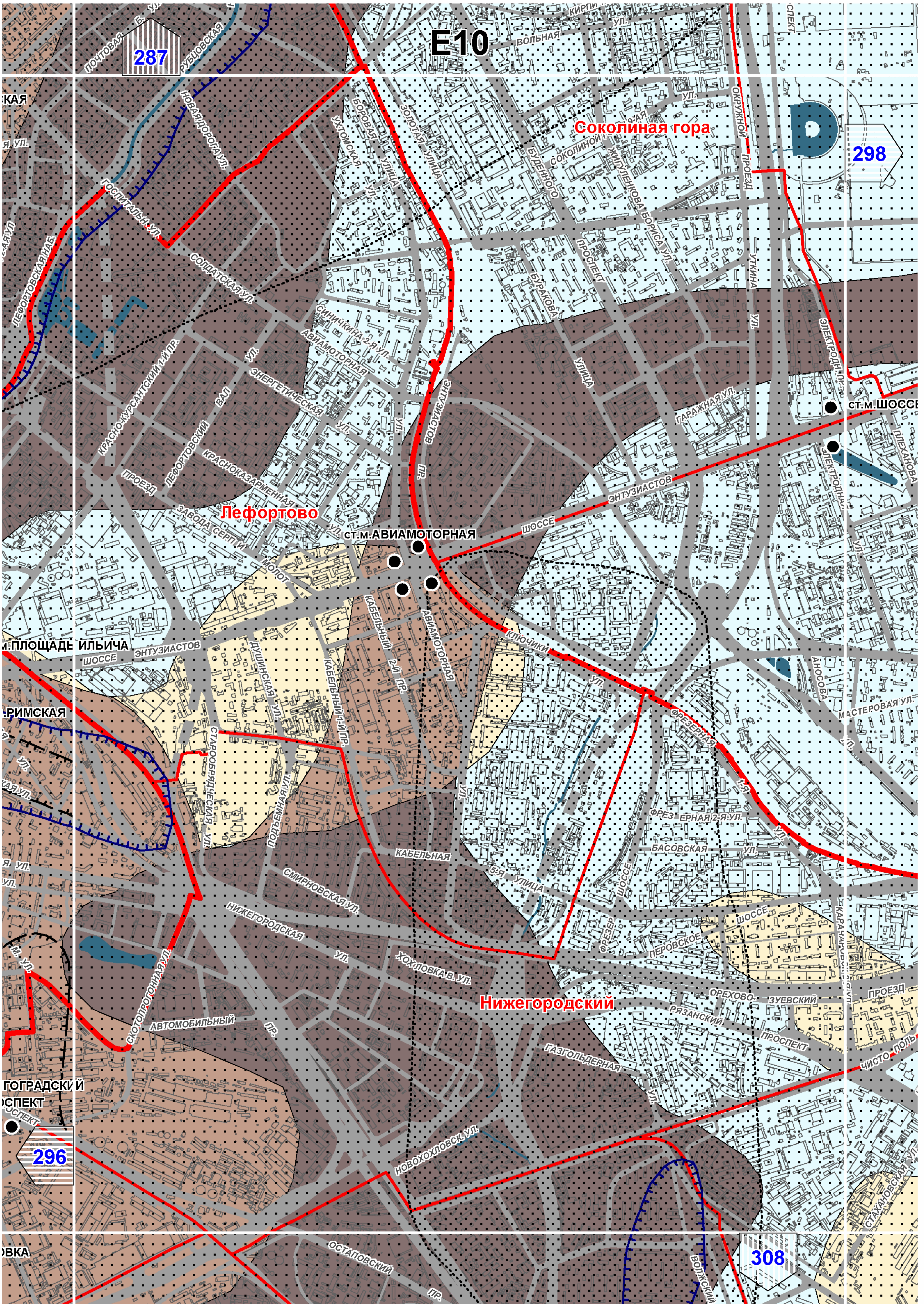




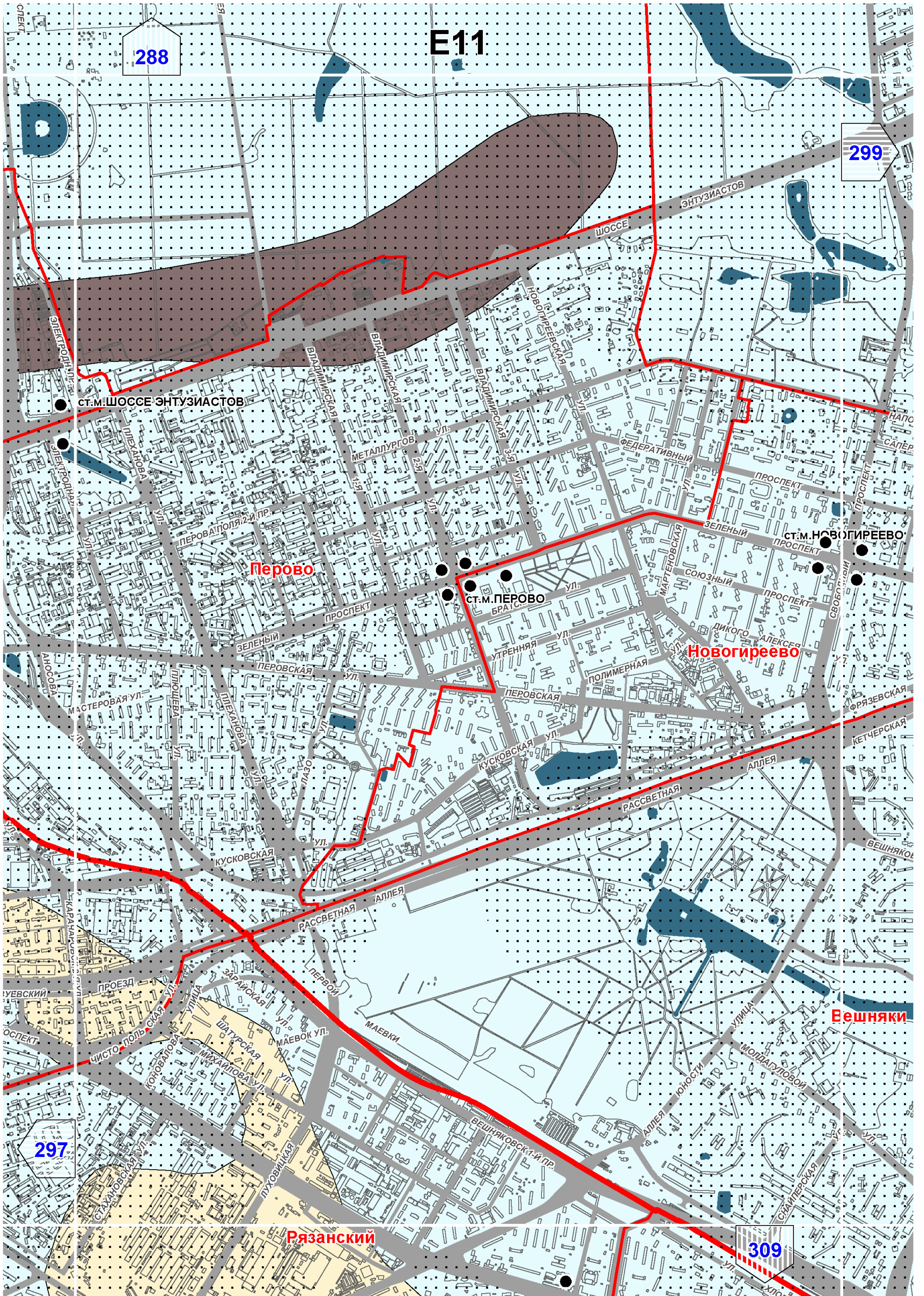








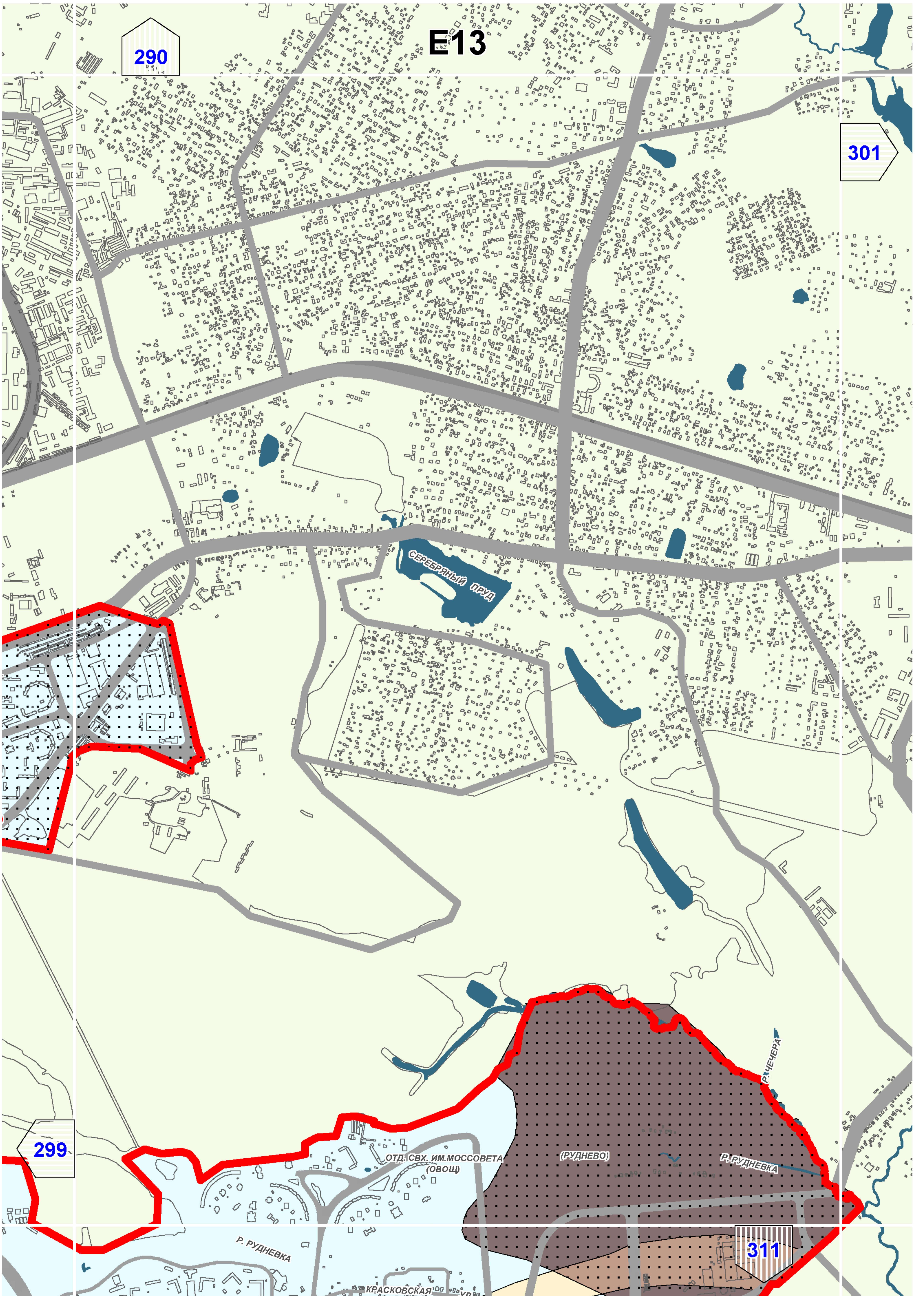






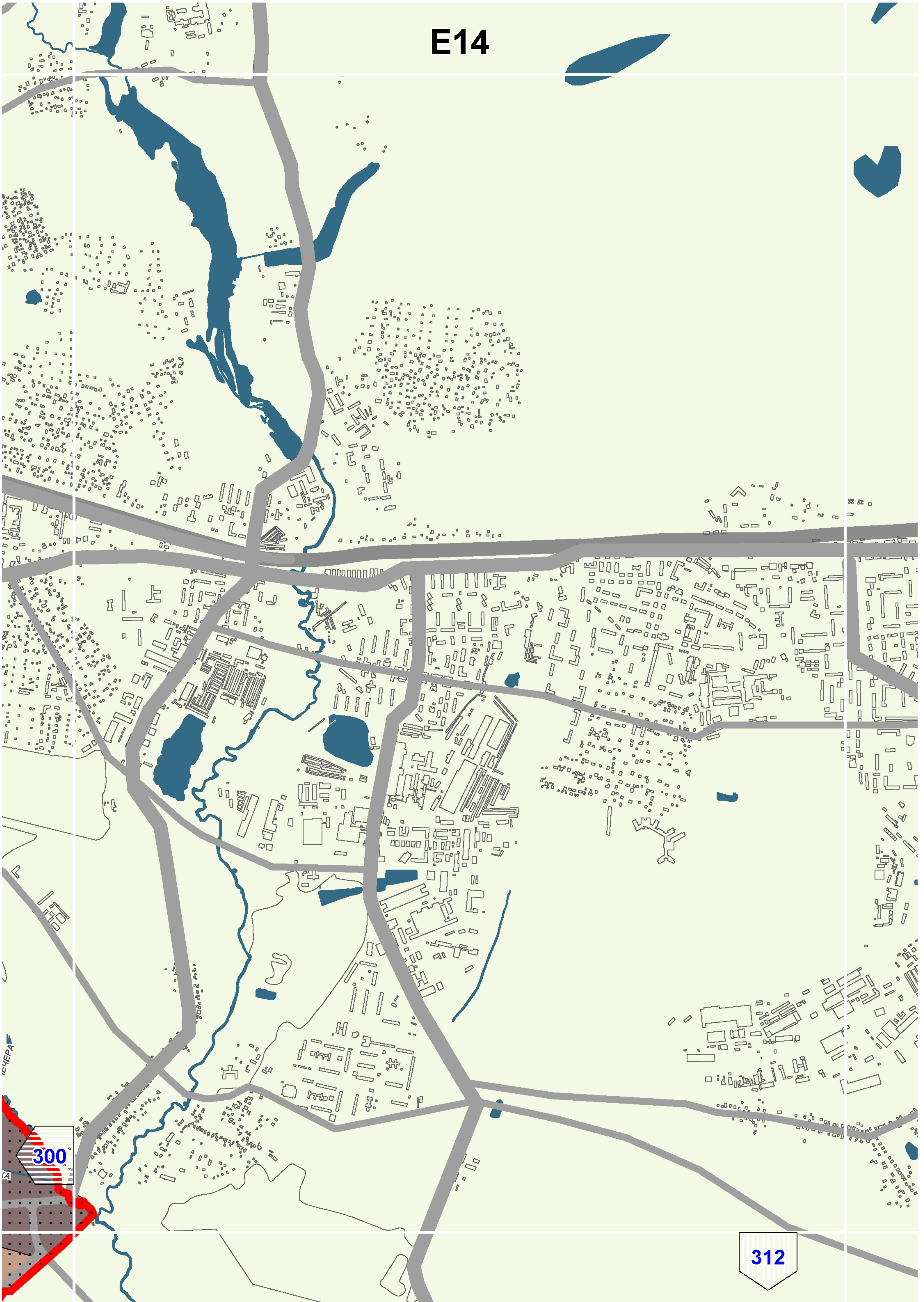




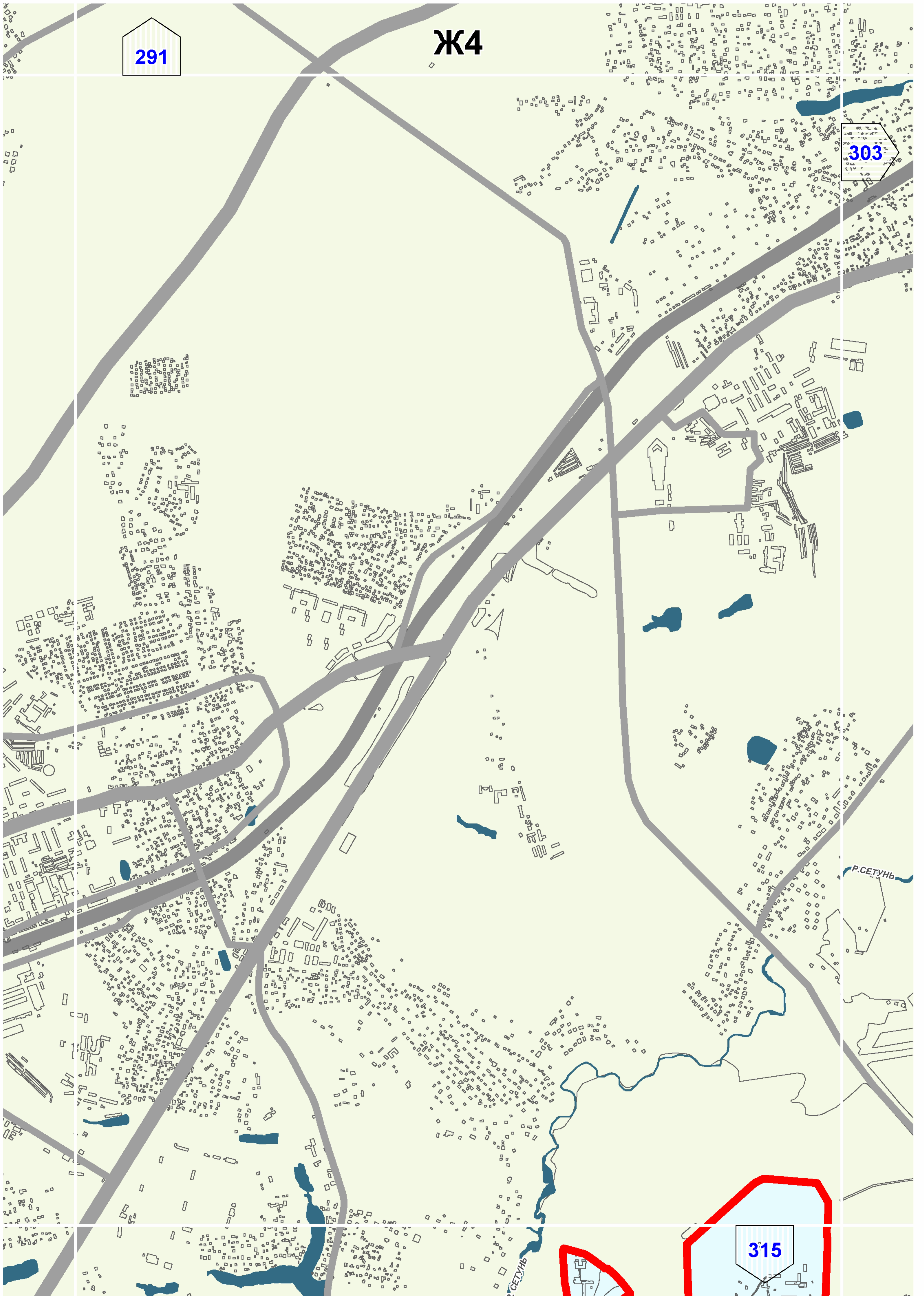




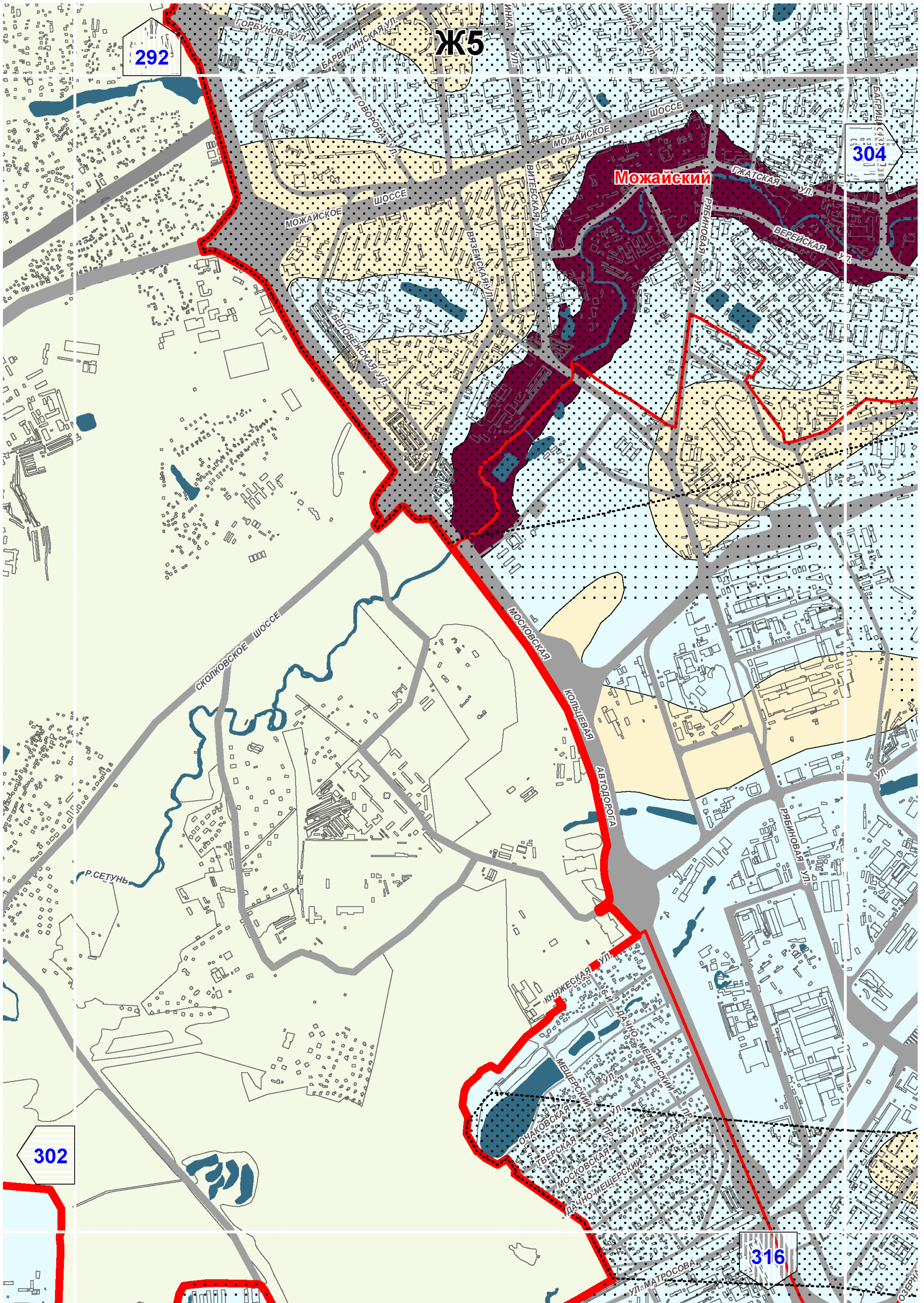
E14



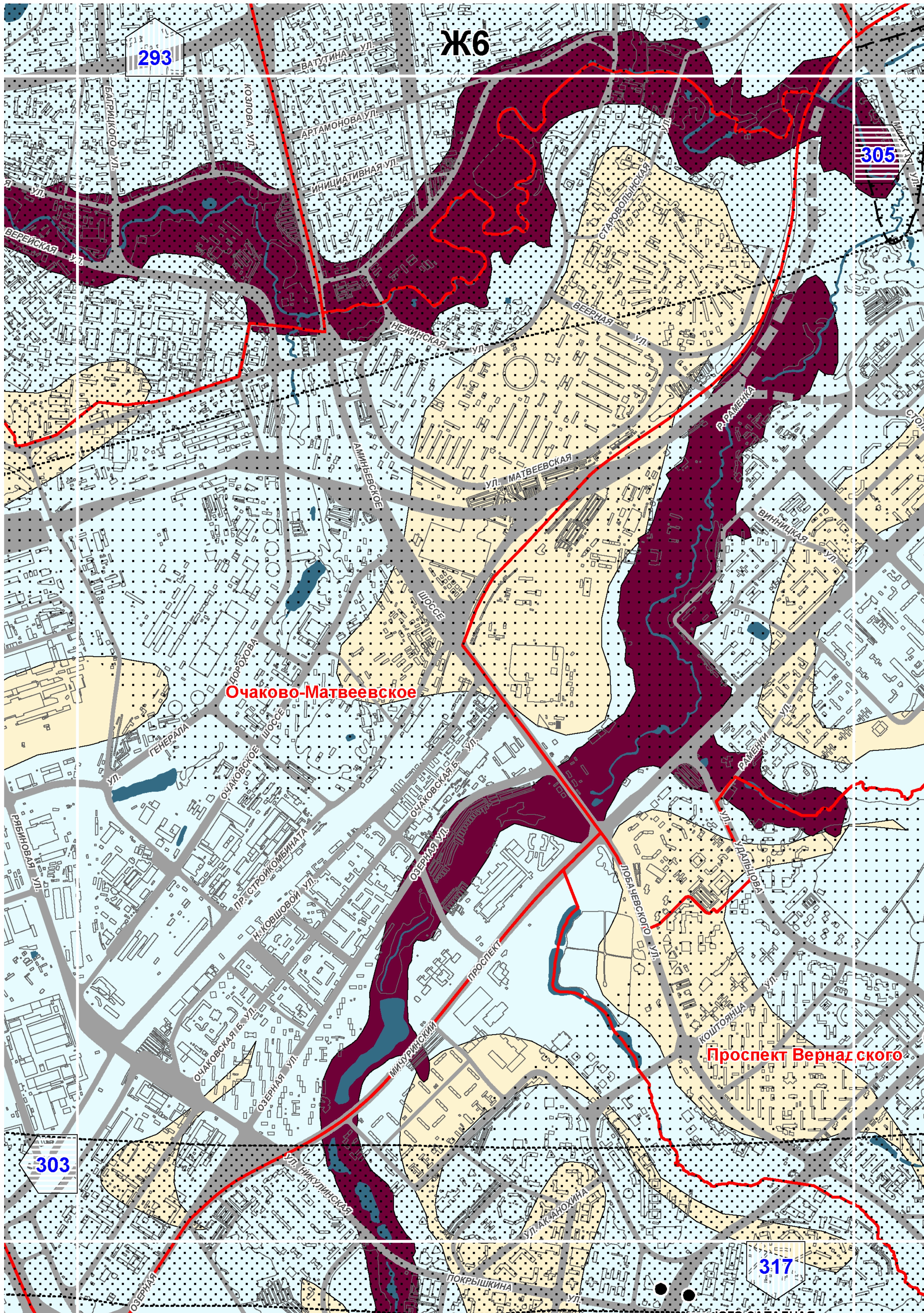












Ж6

293

305

Очаково-Матвеевское

Проспект Вернадского

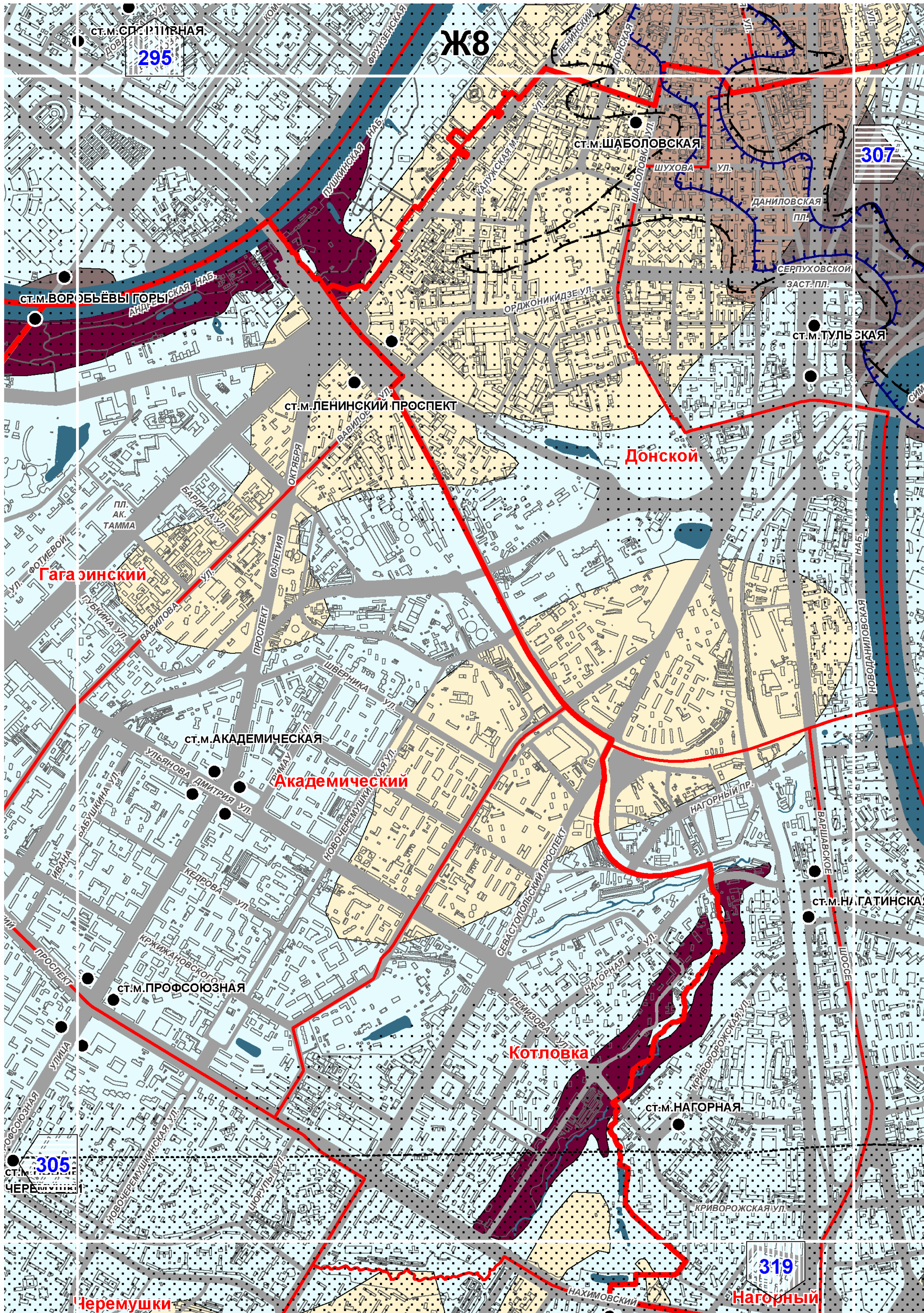
303

317





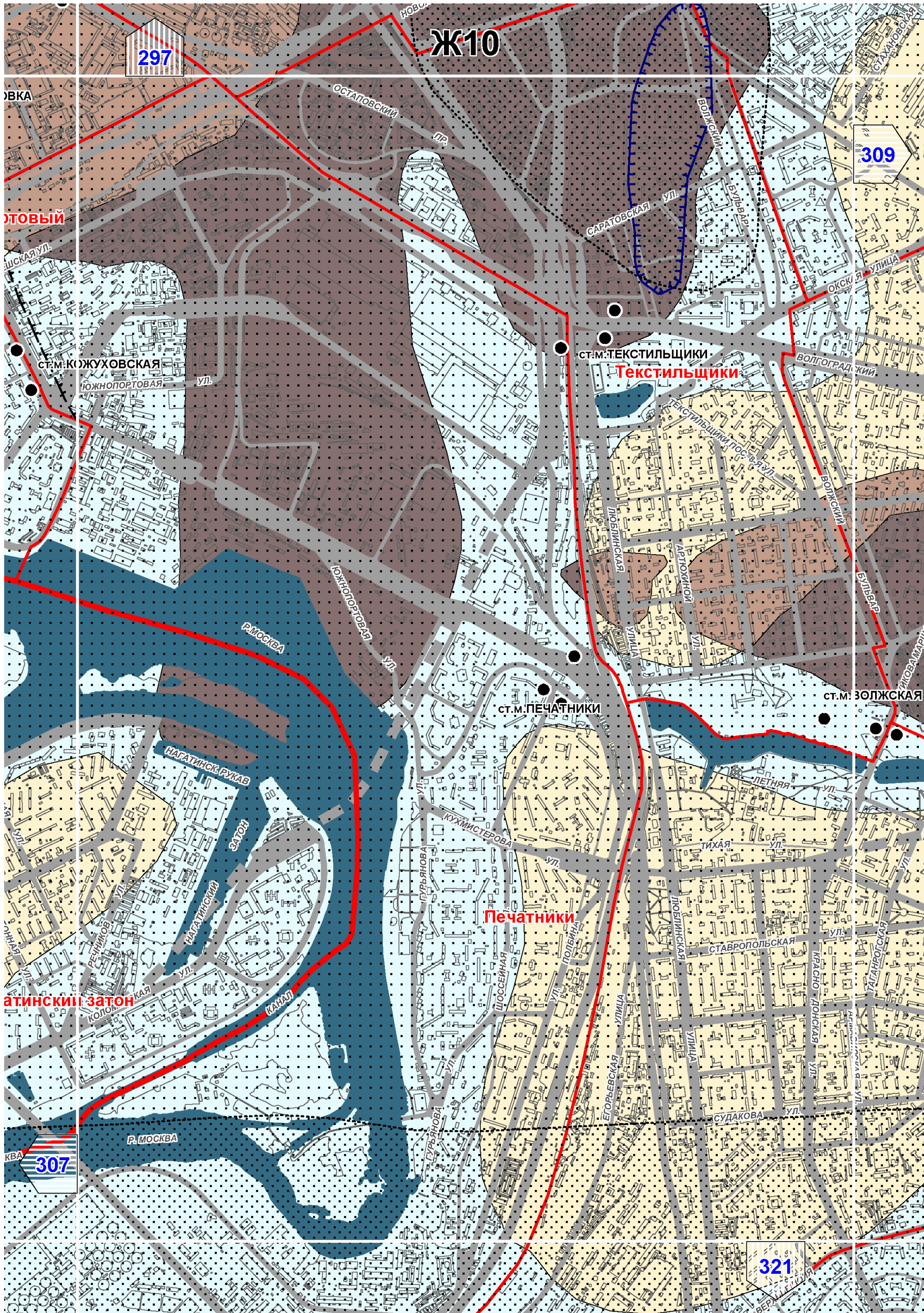




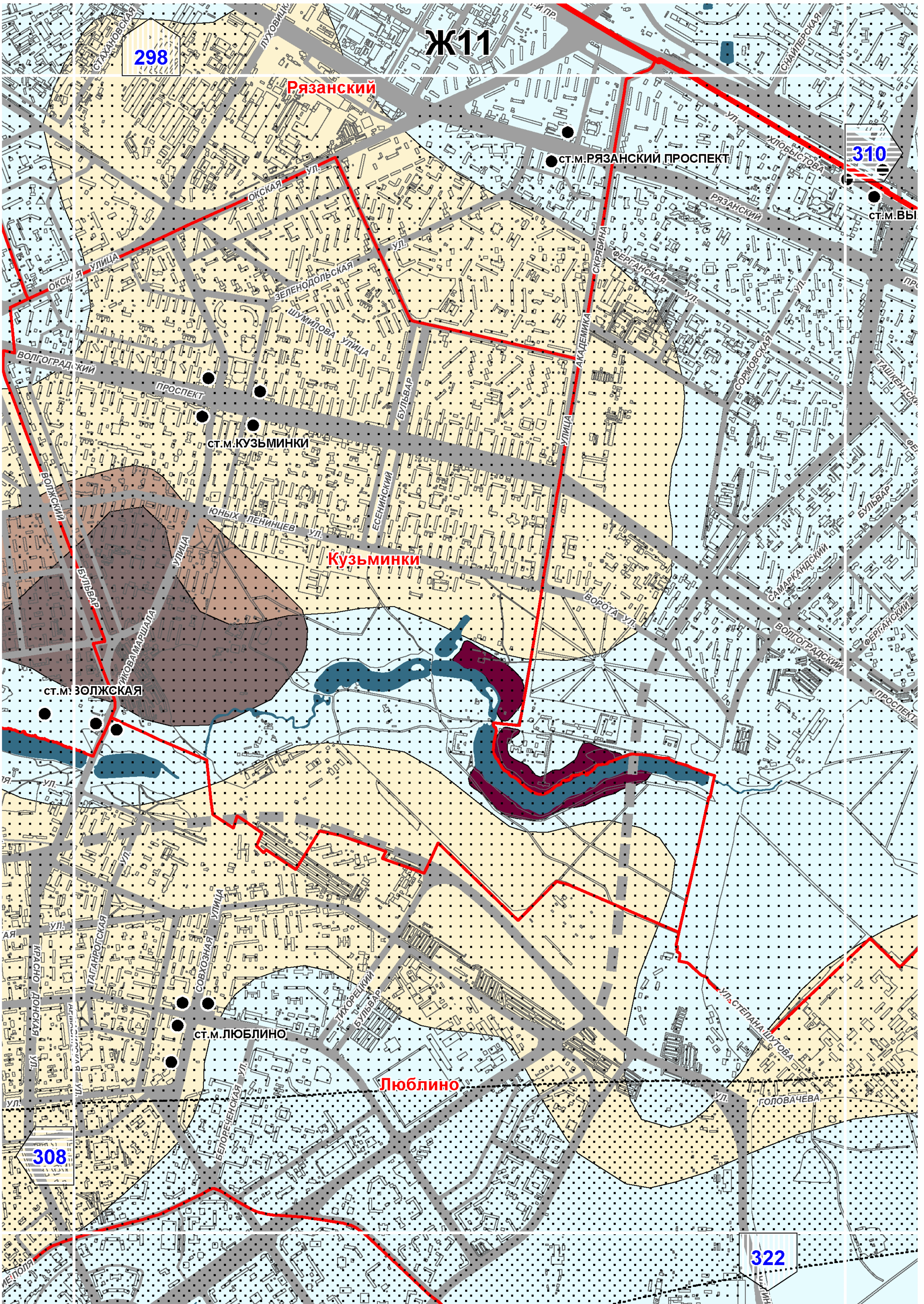




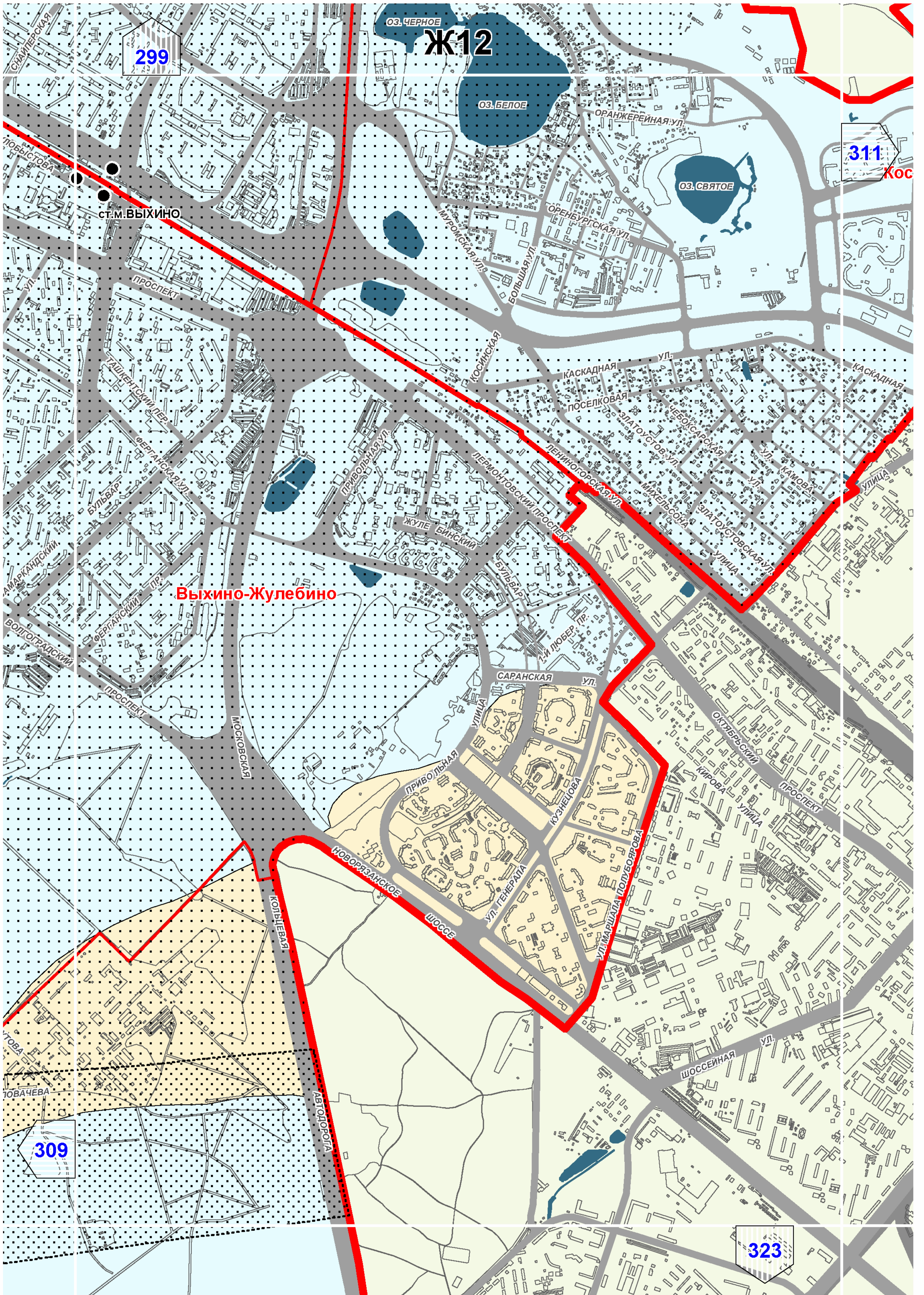




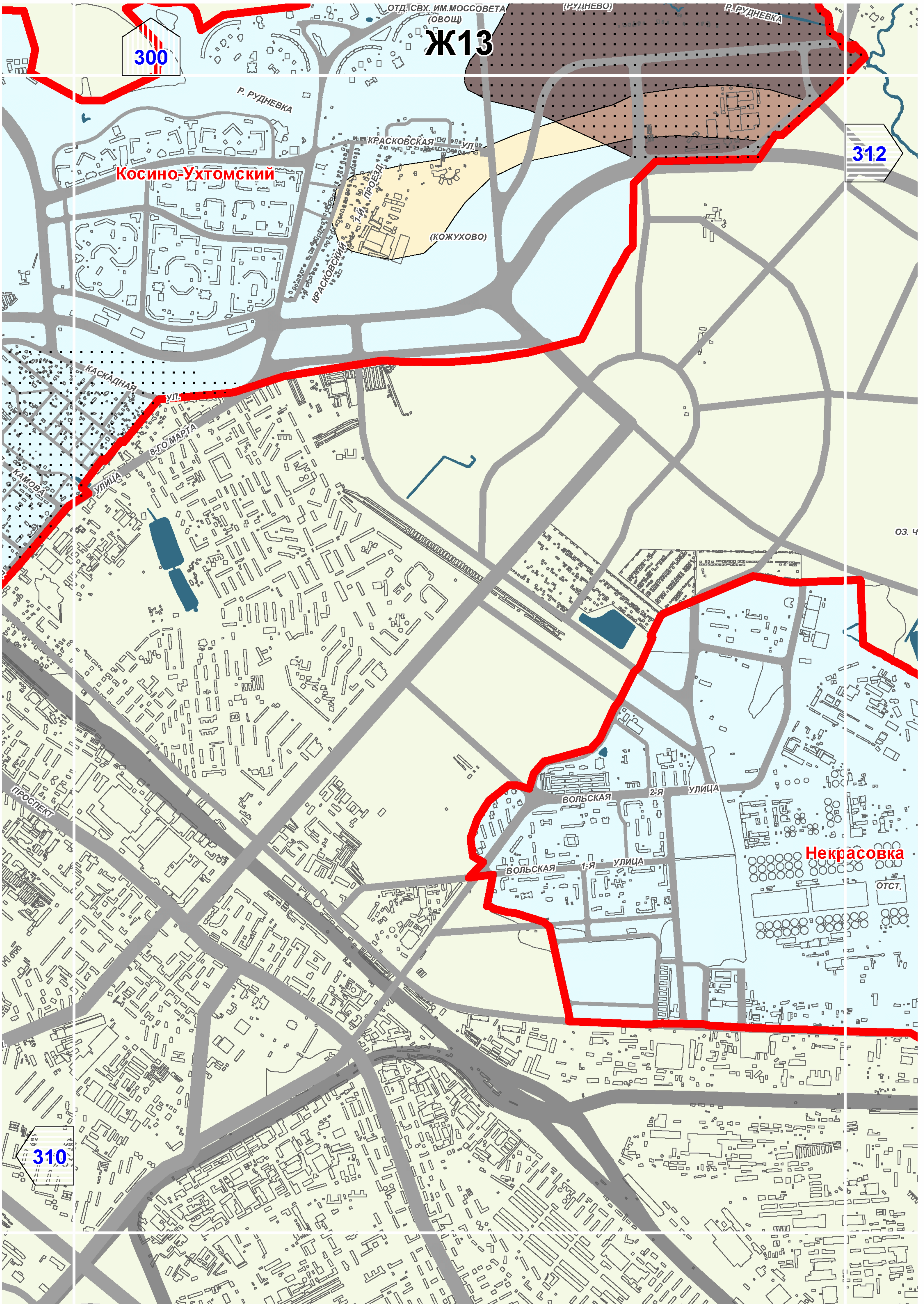












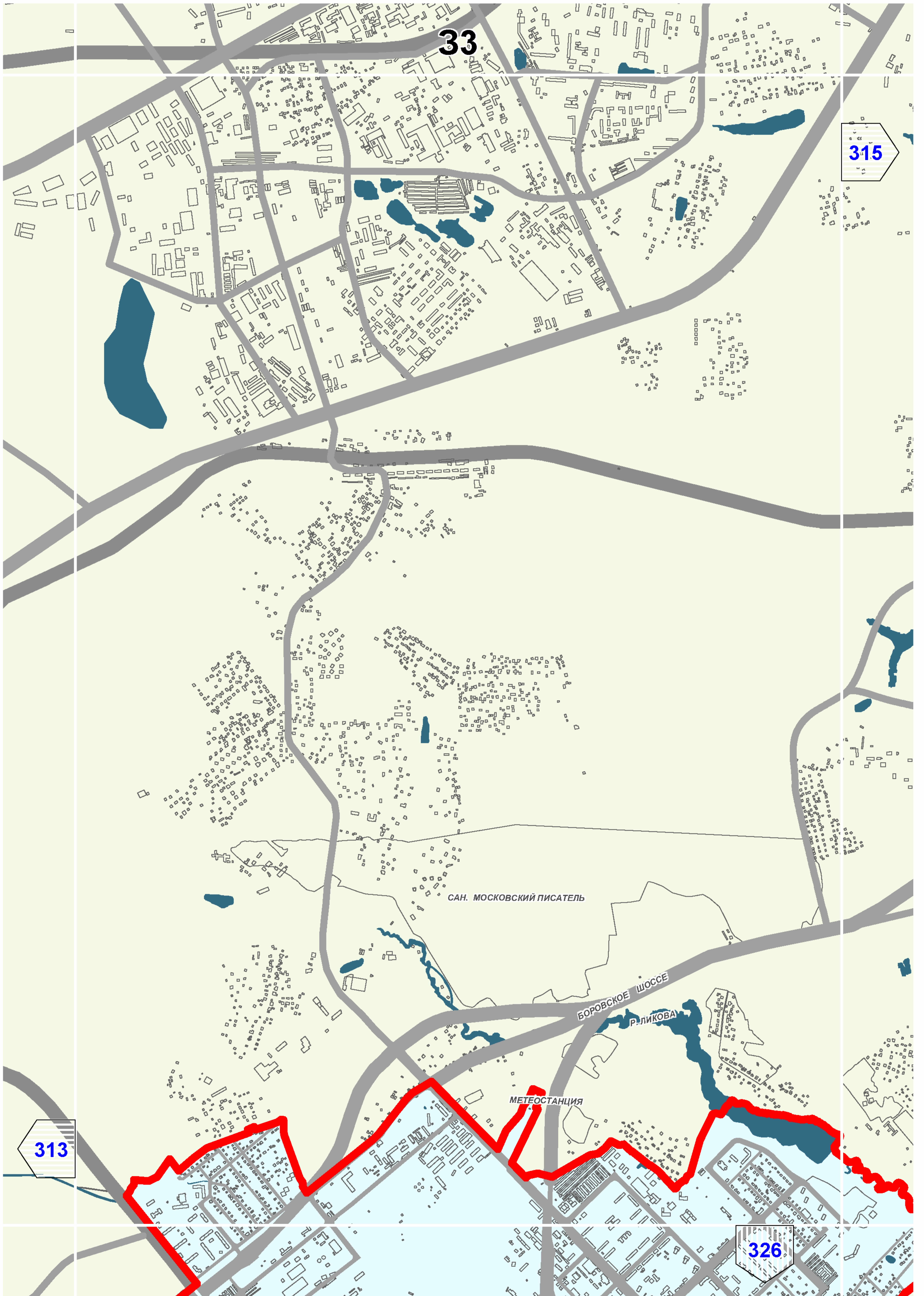




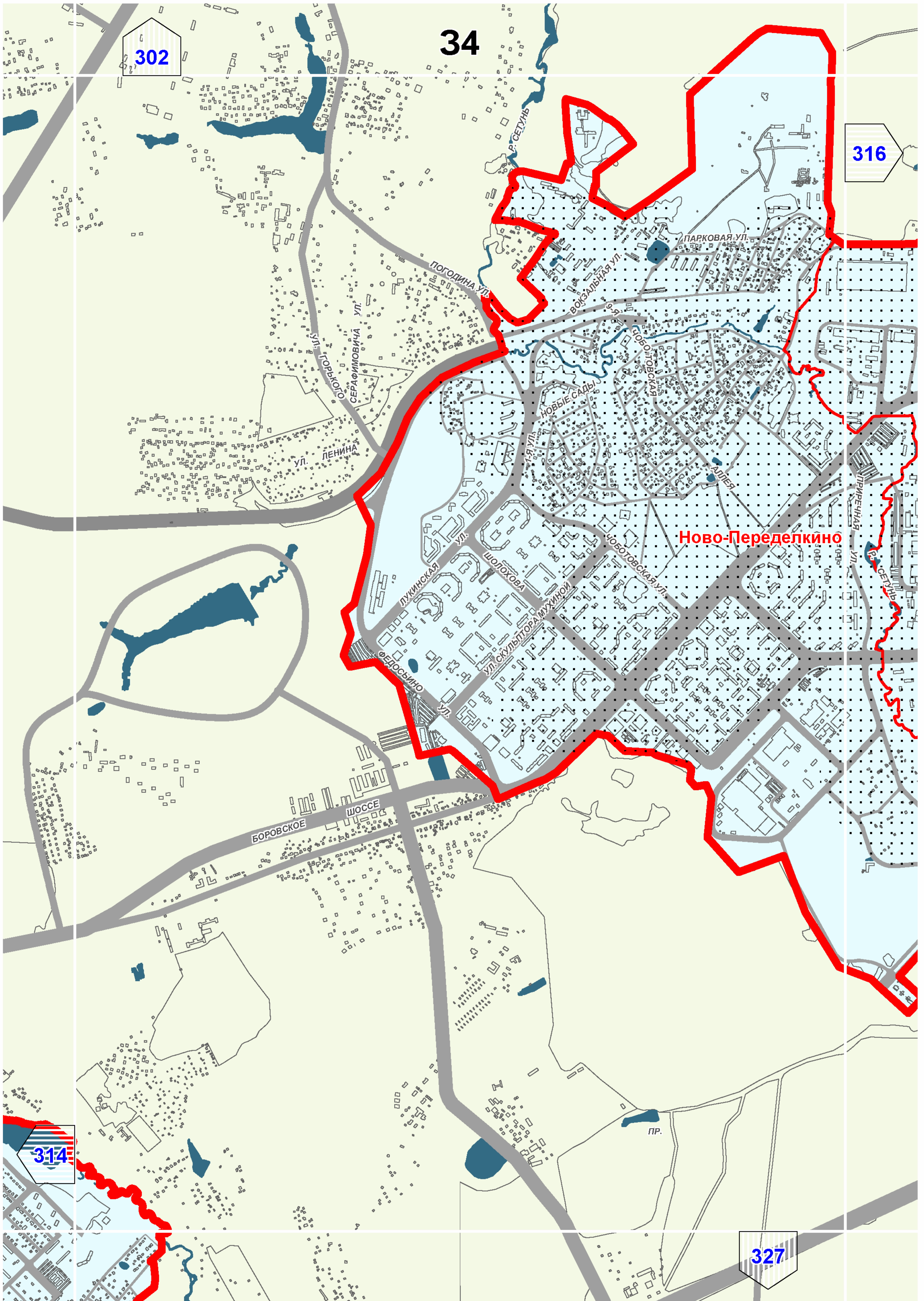




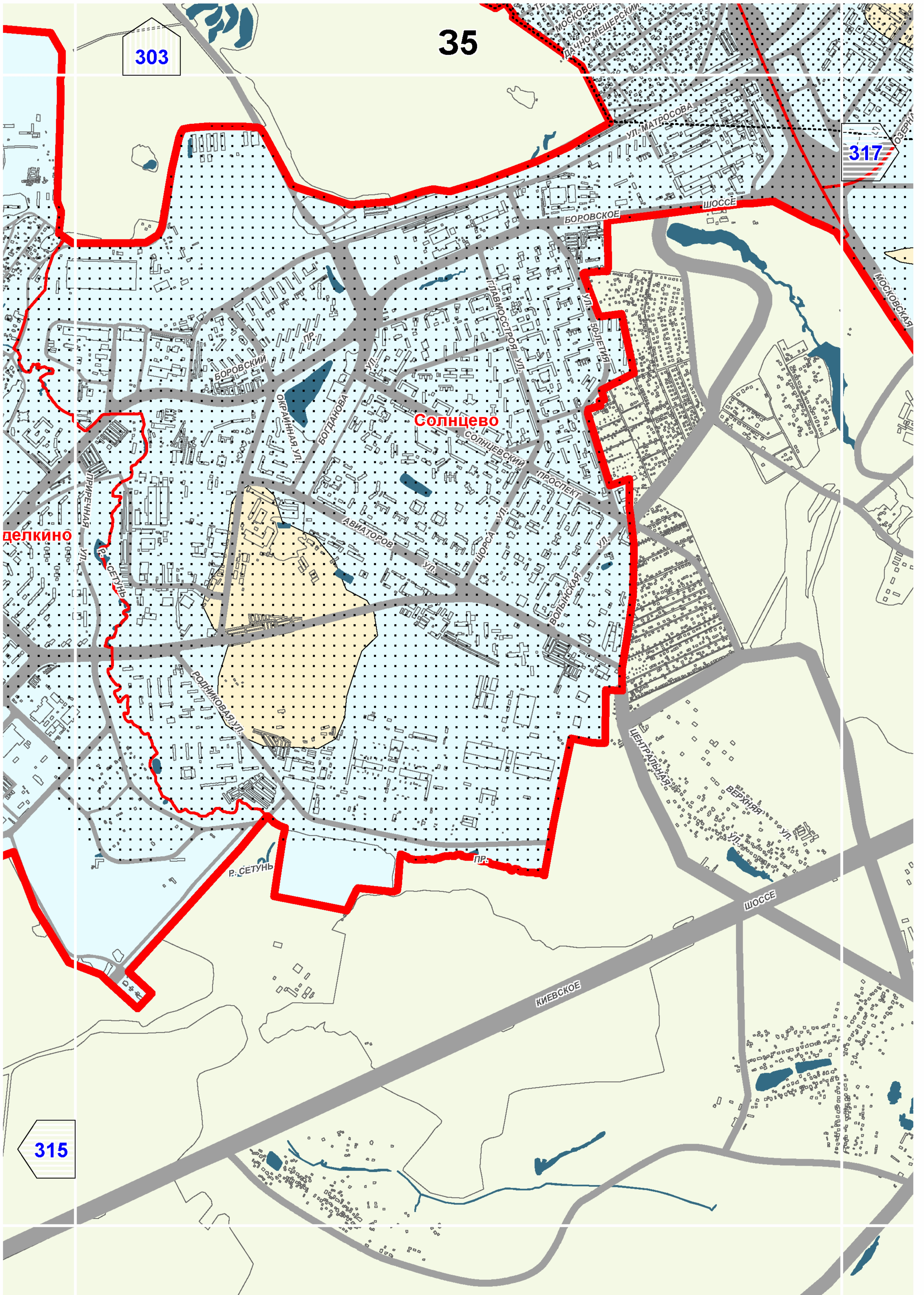




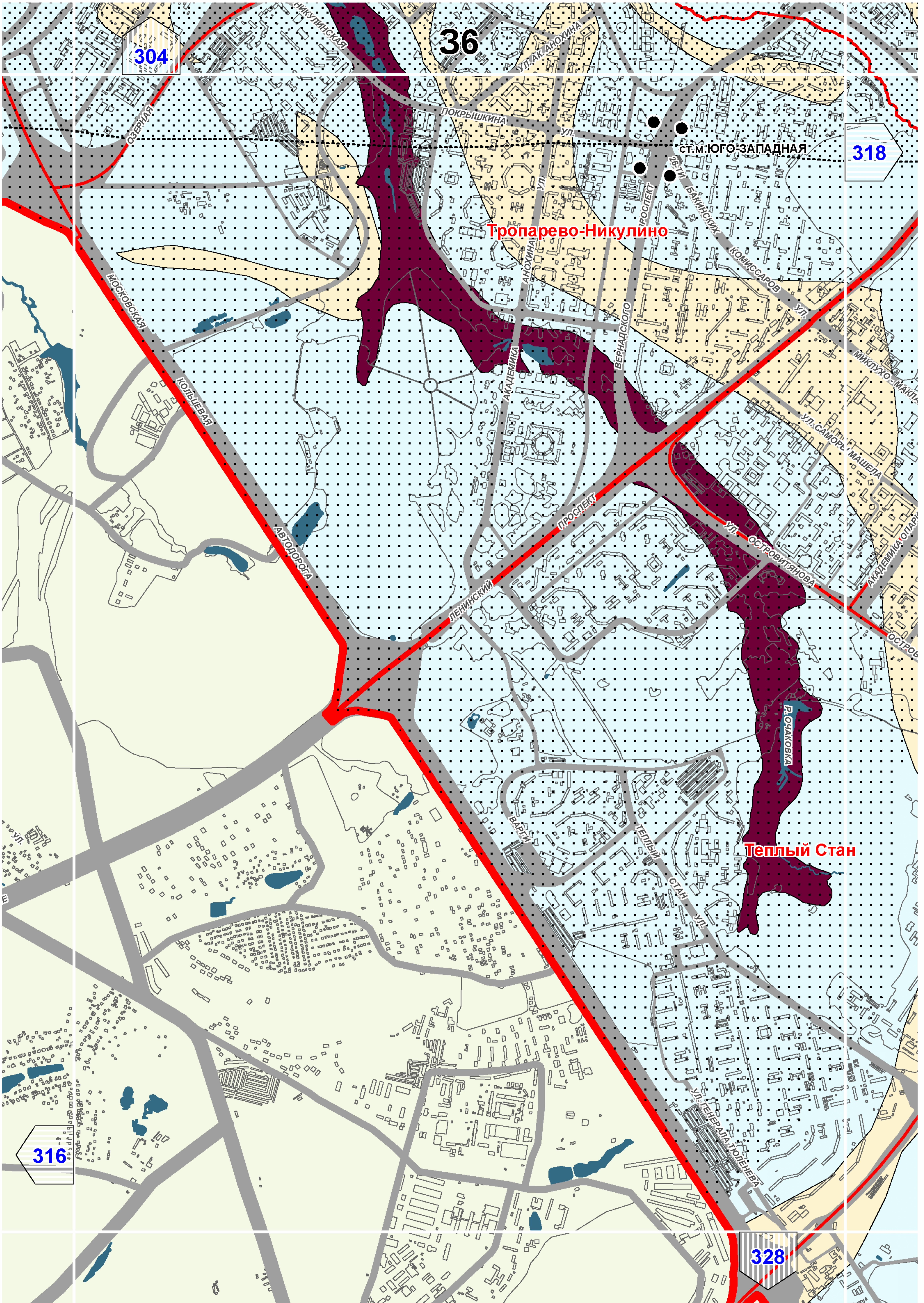




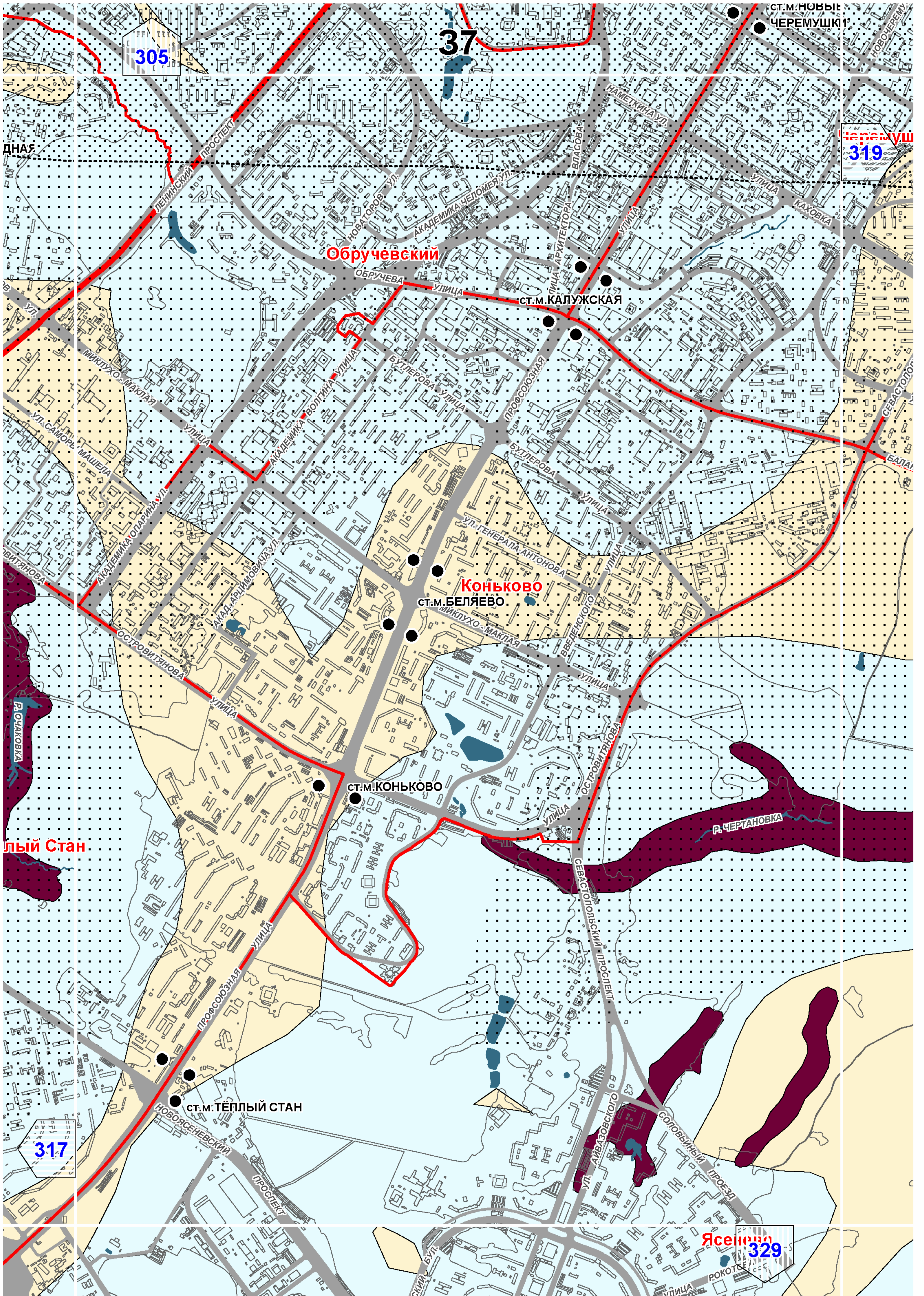




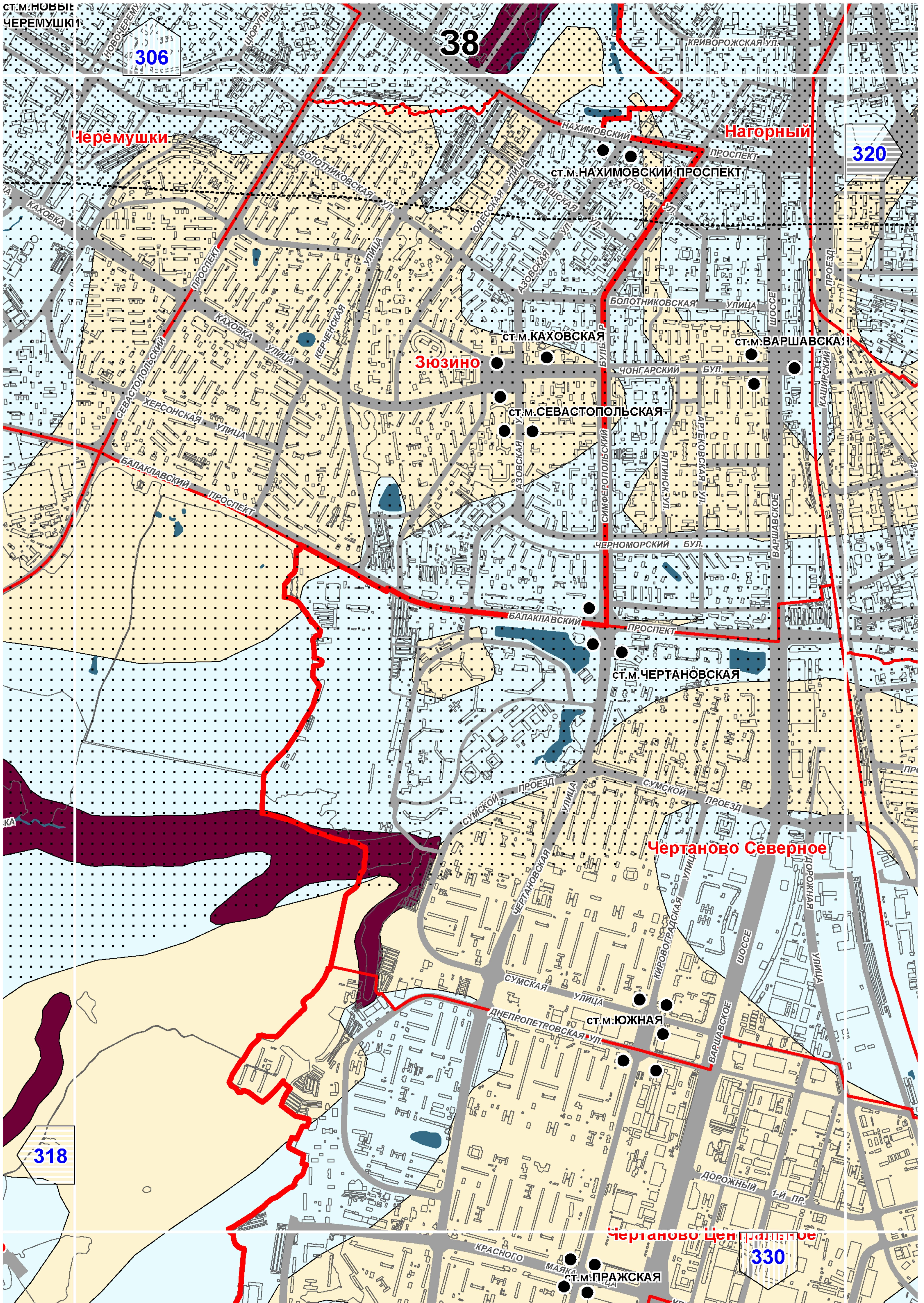




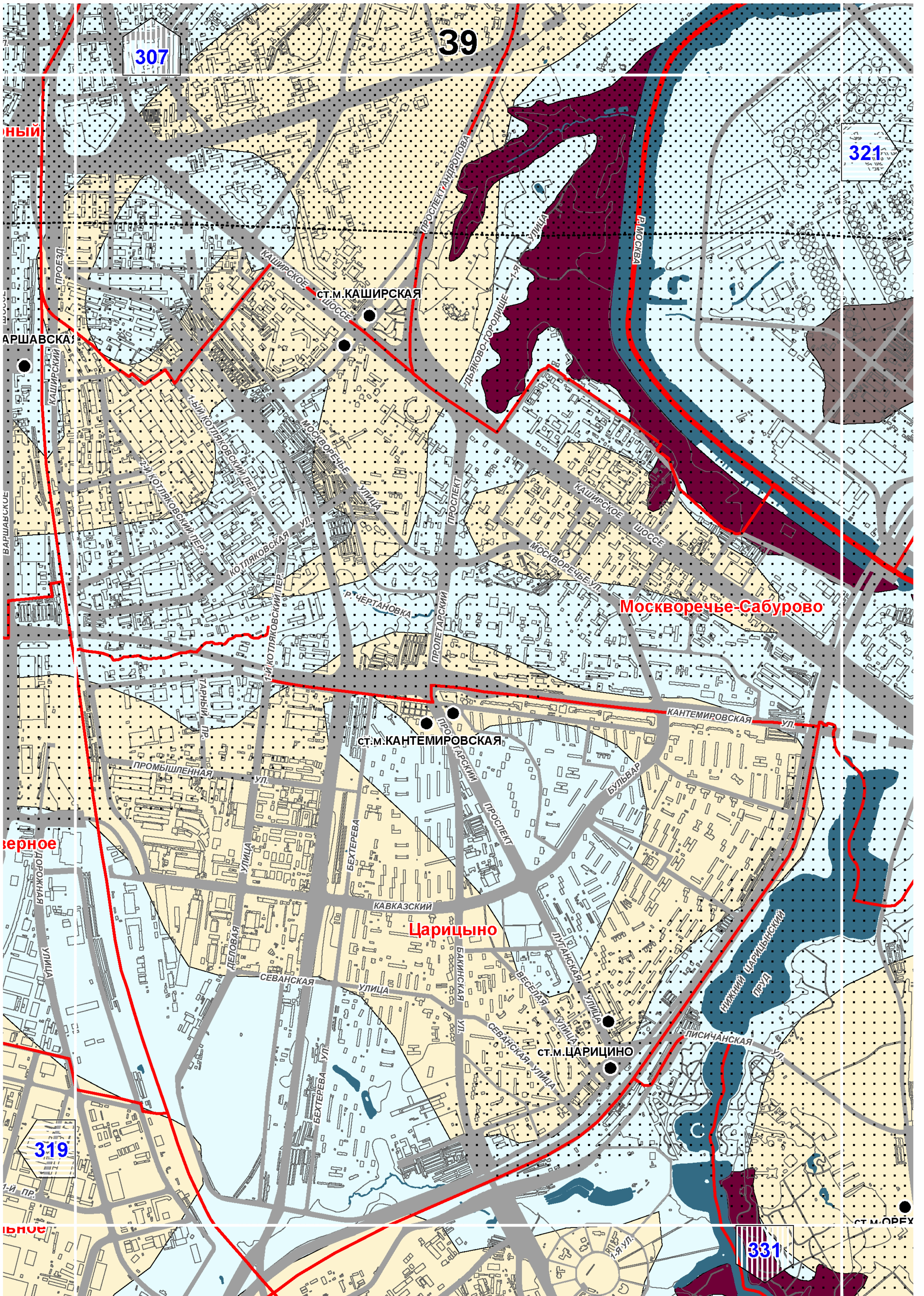




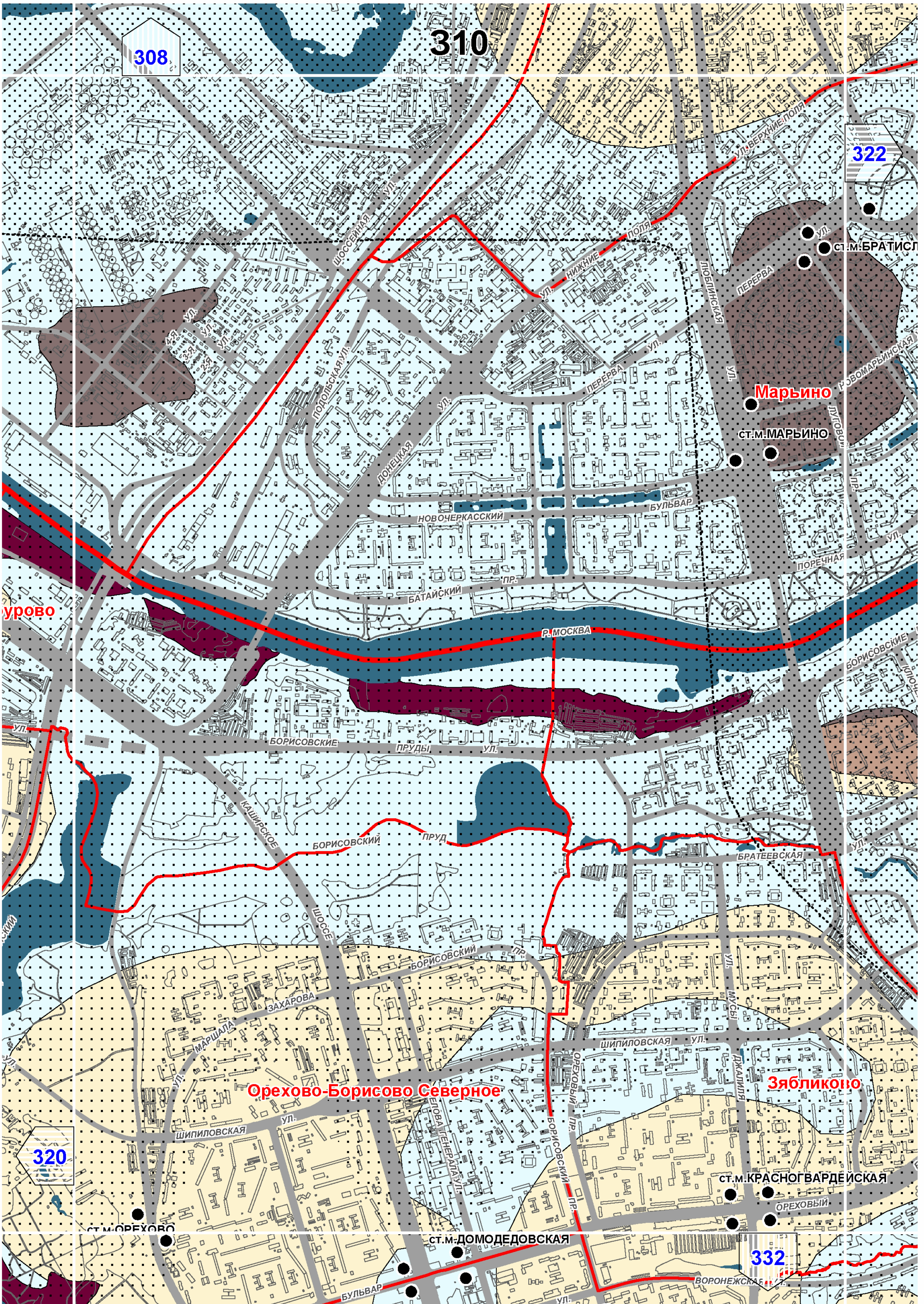




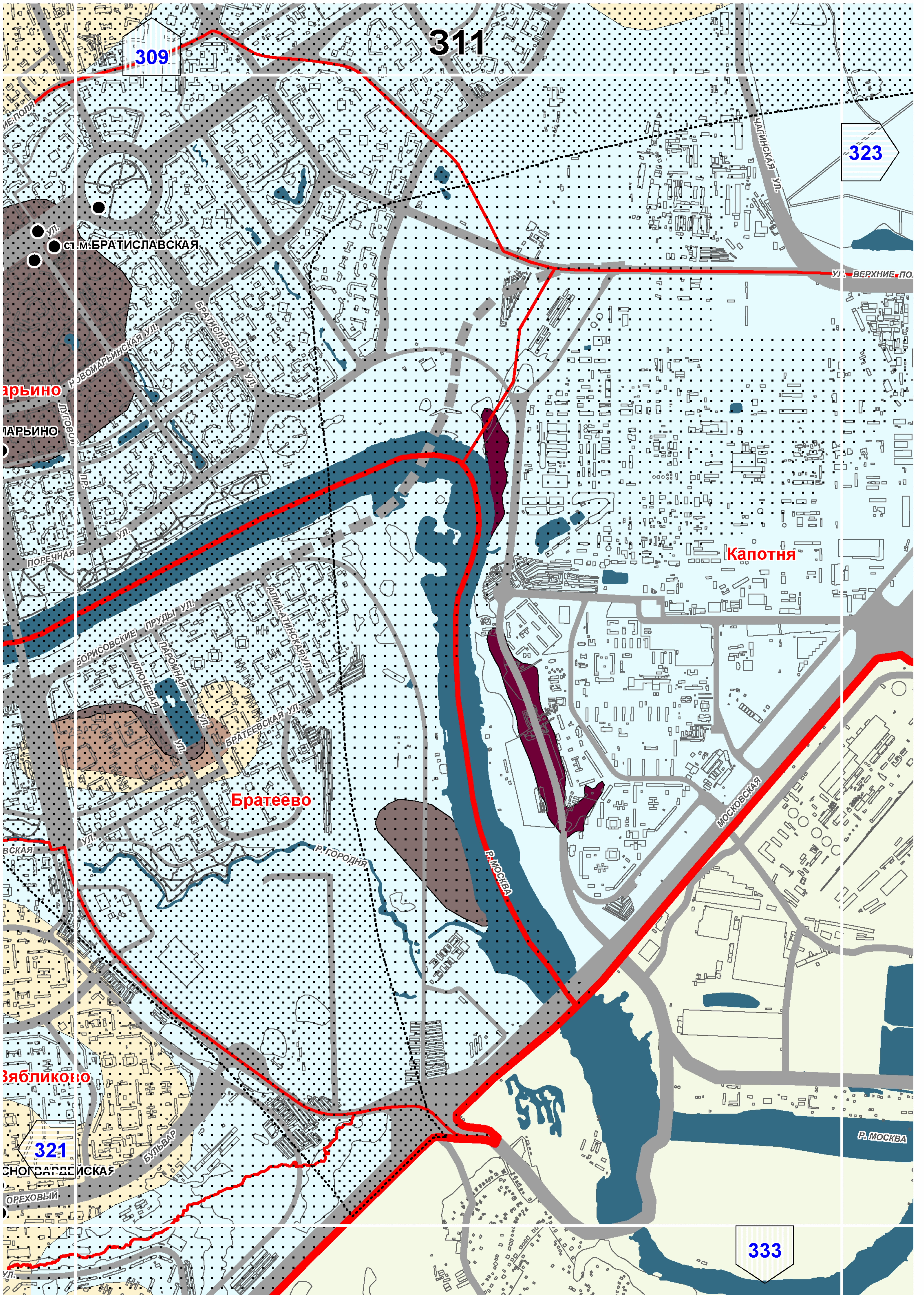




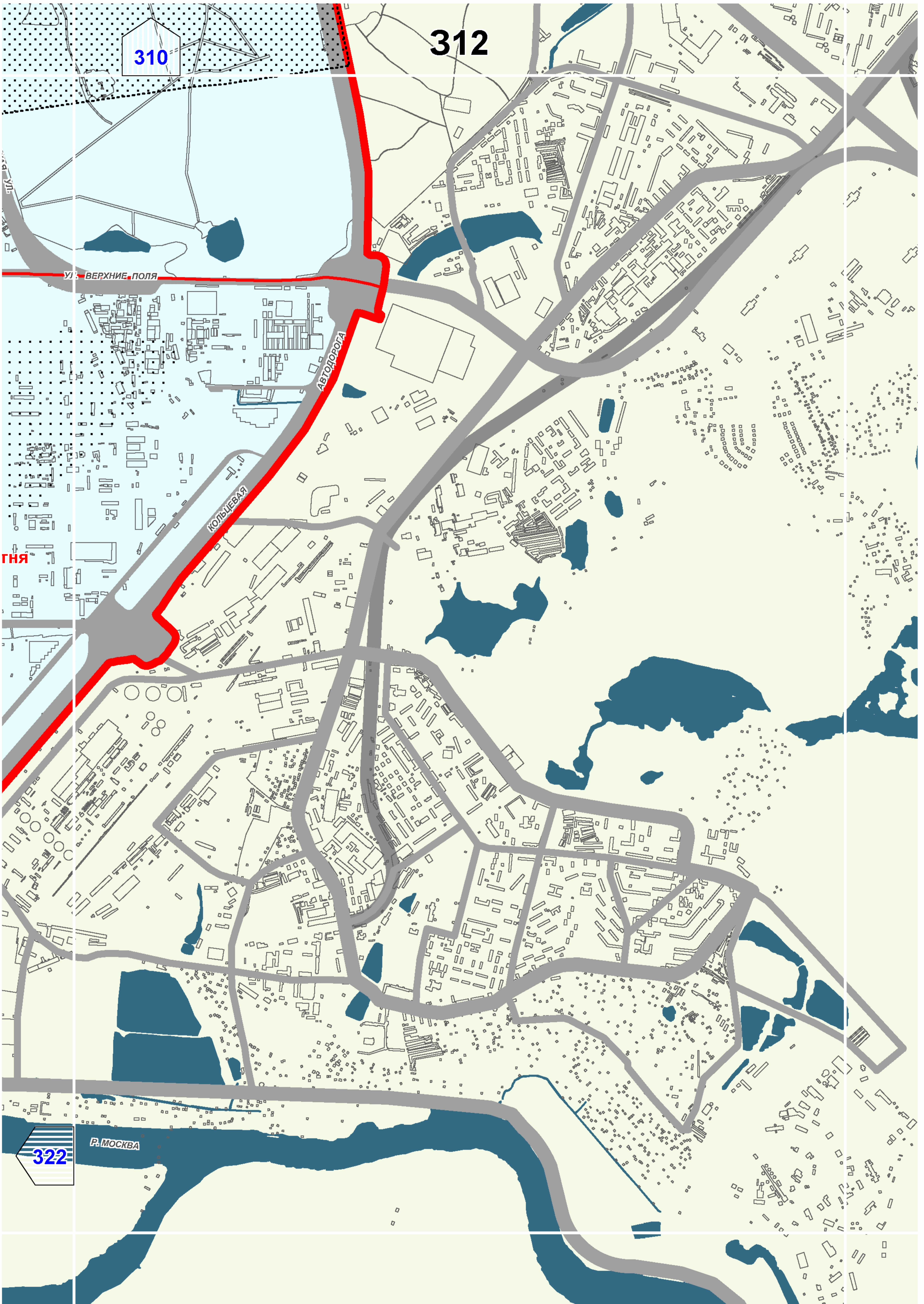








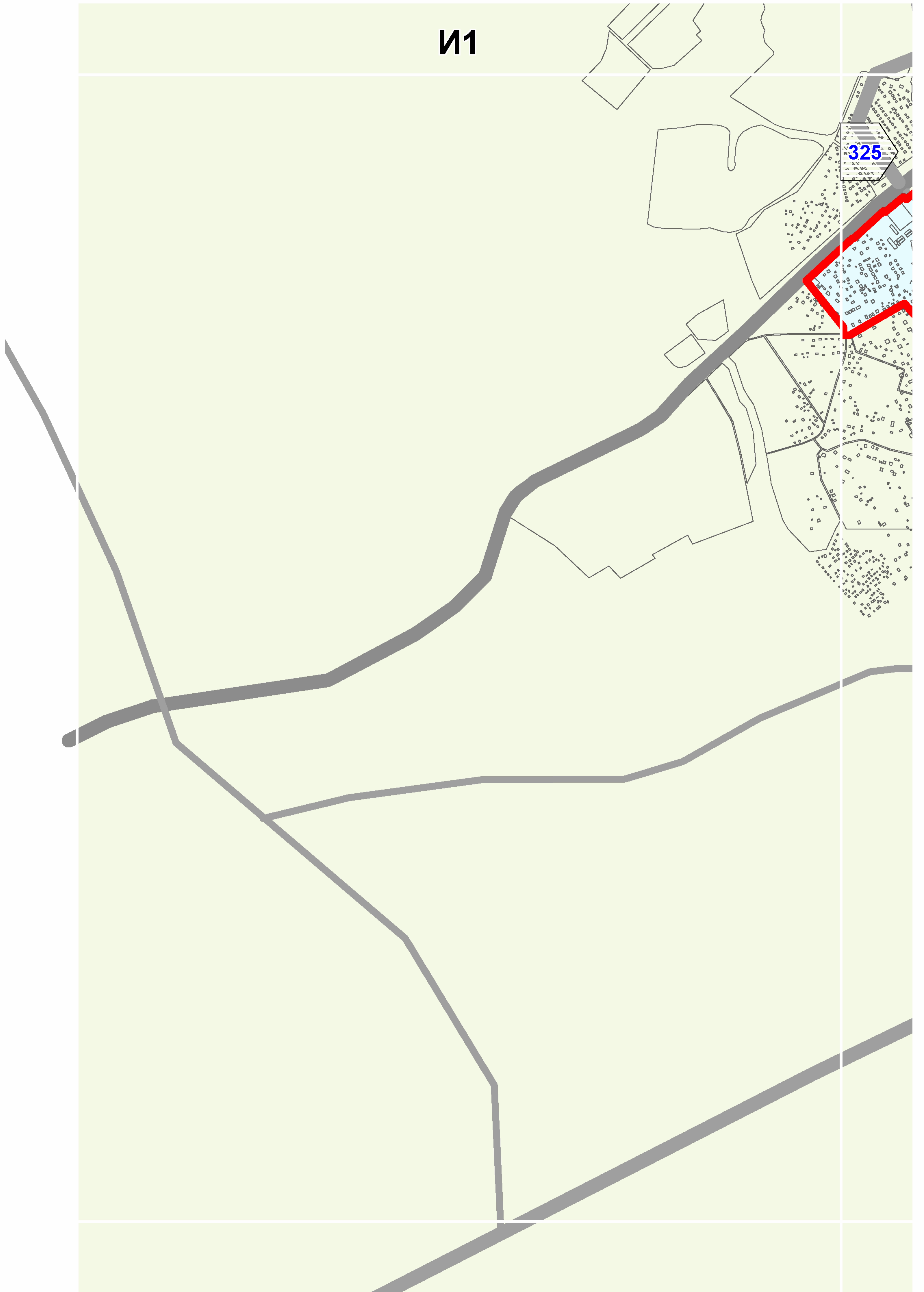




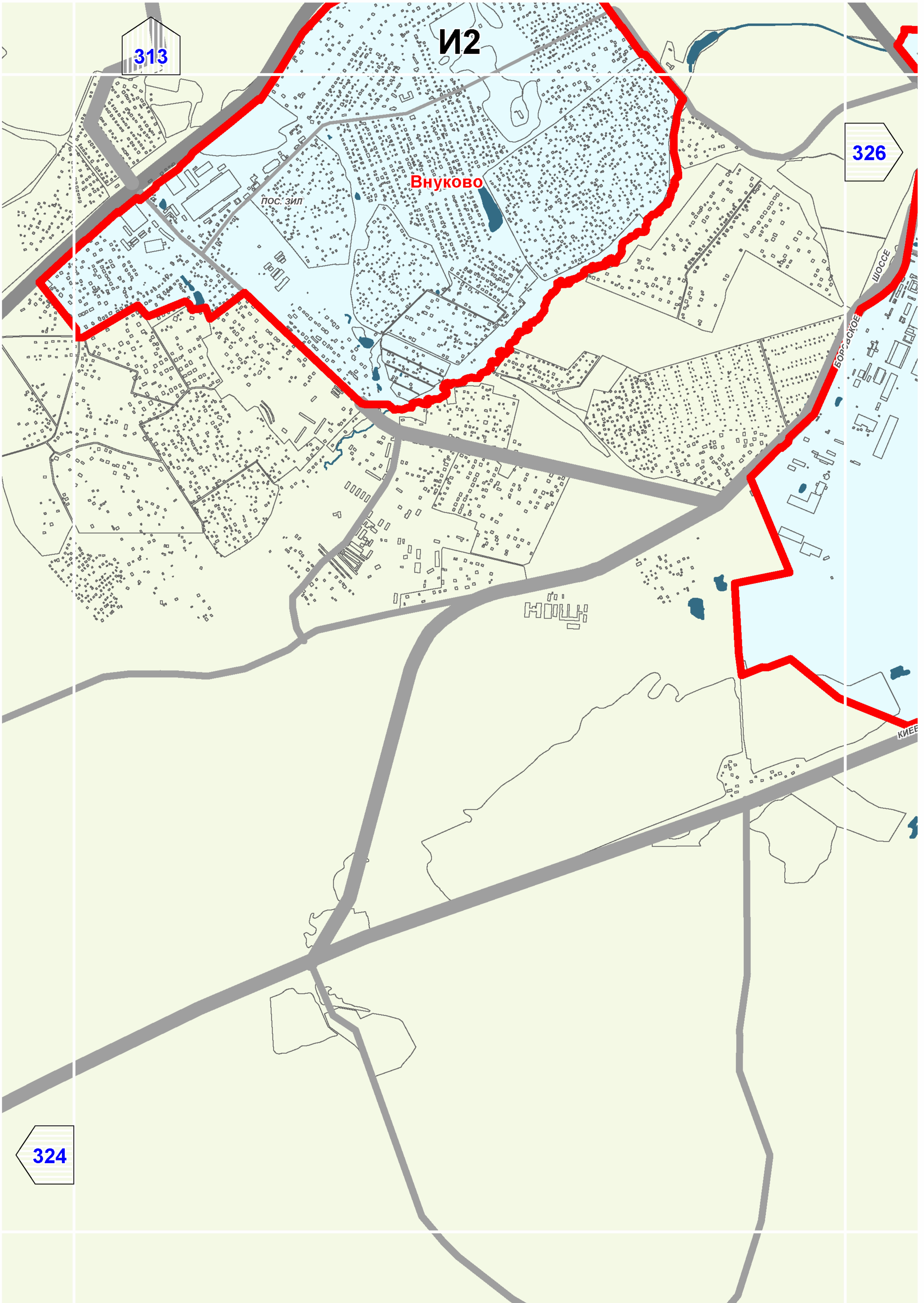


И1

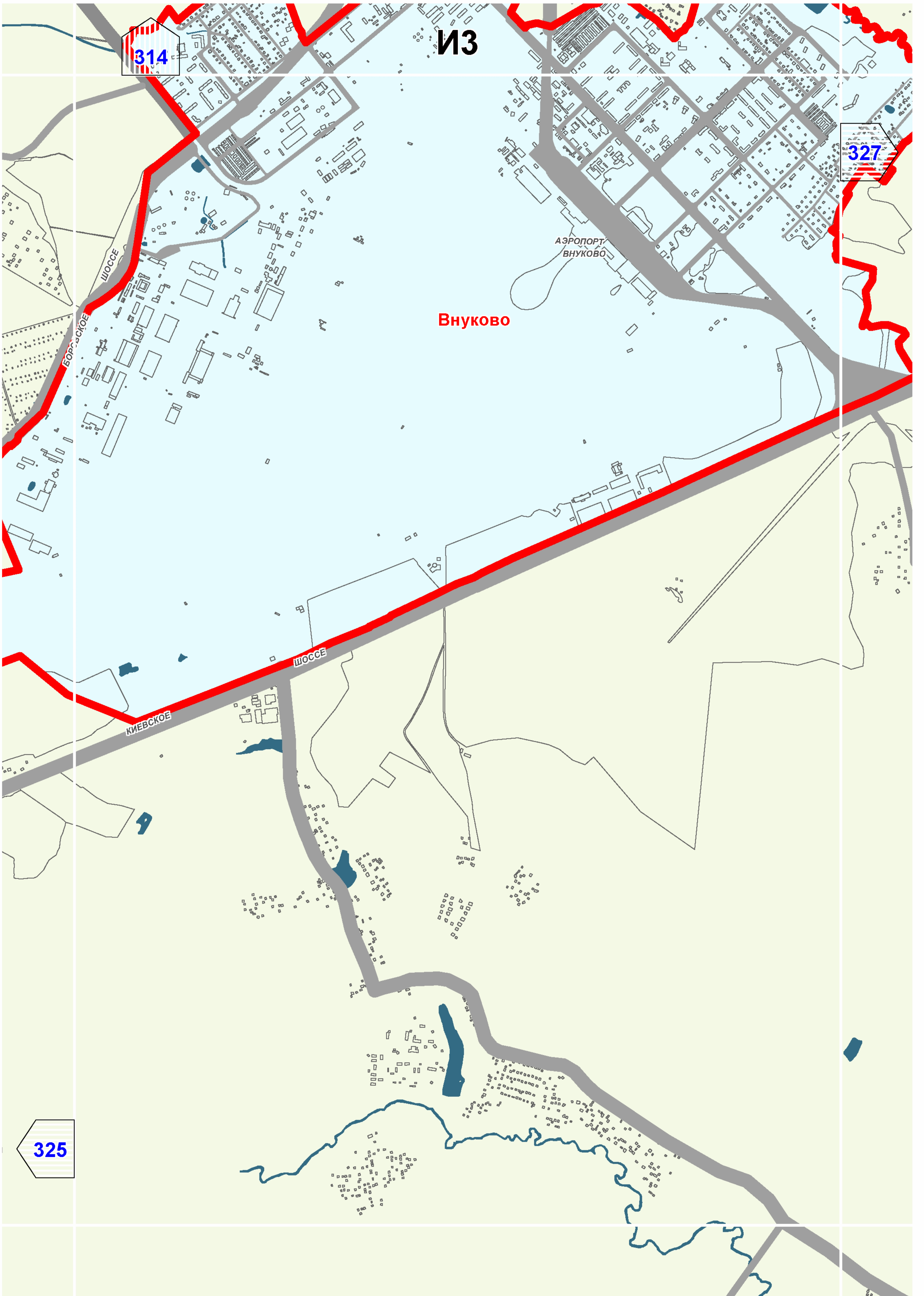
325



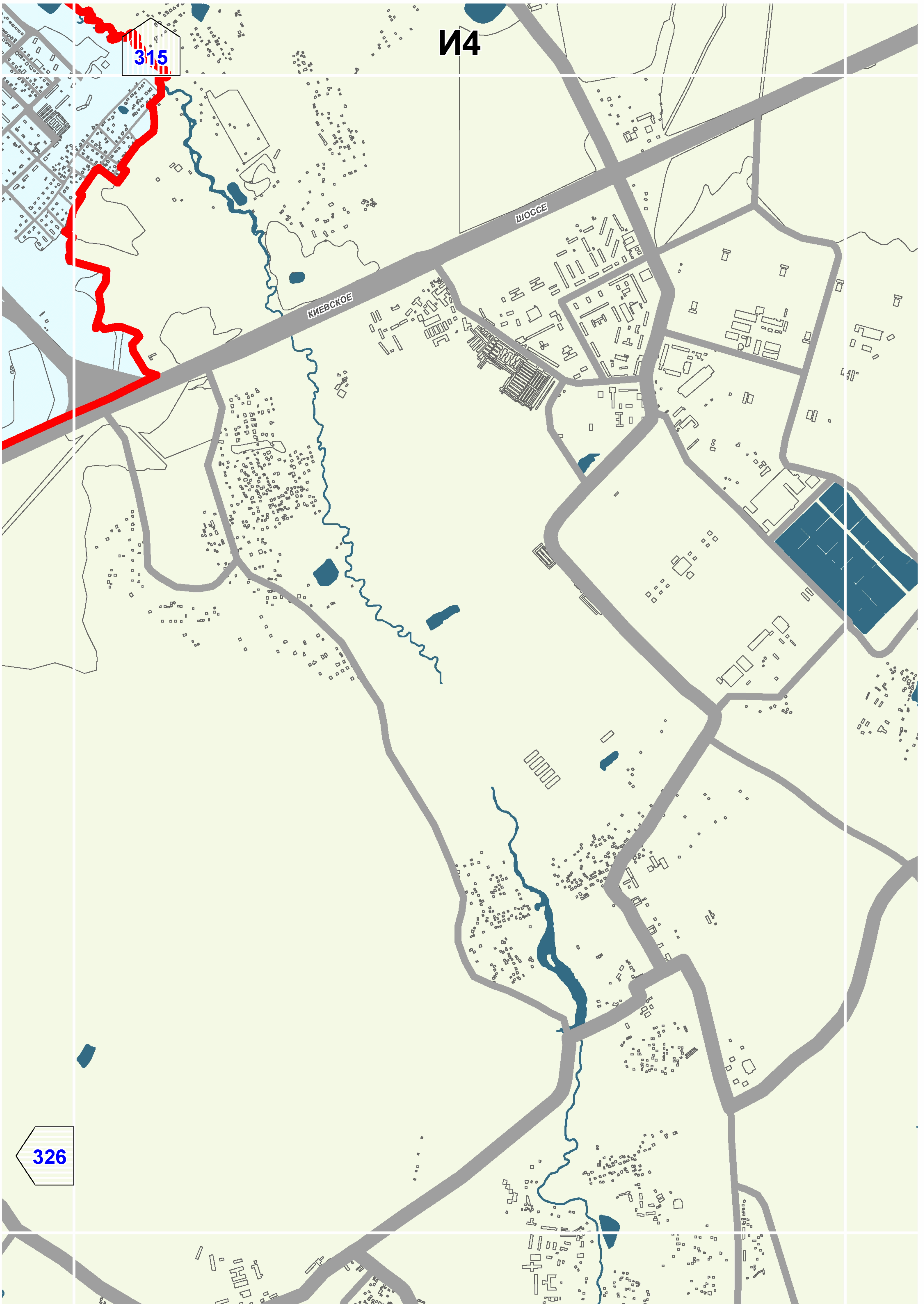




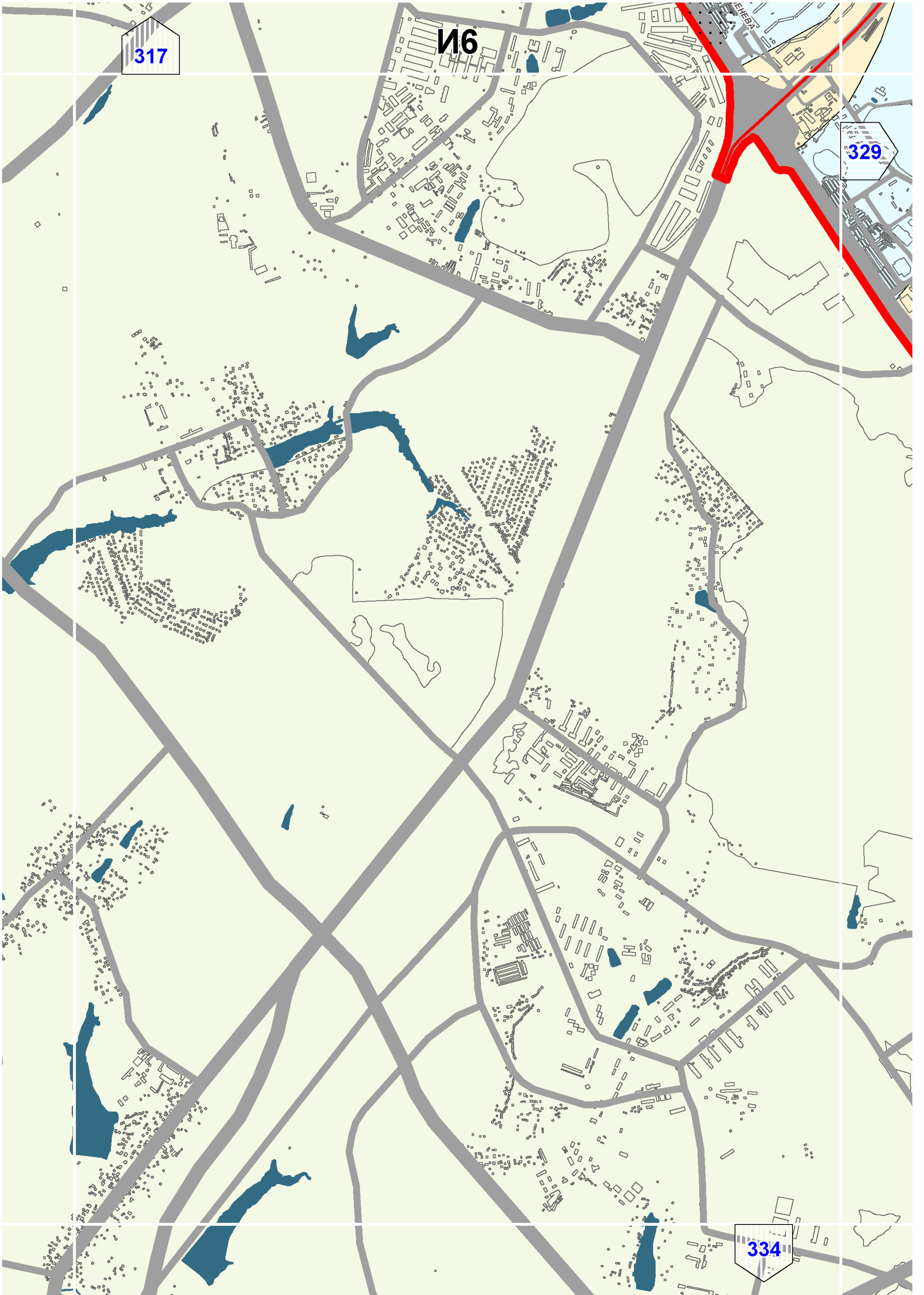




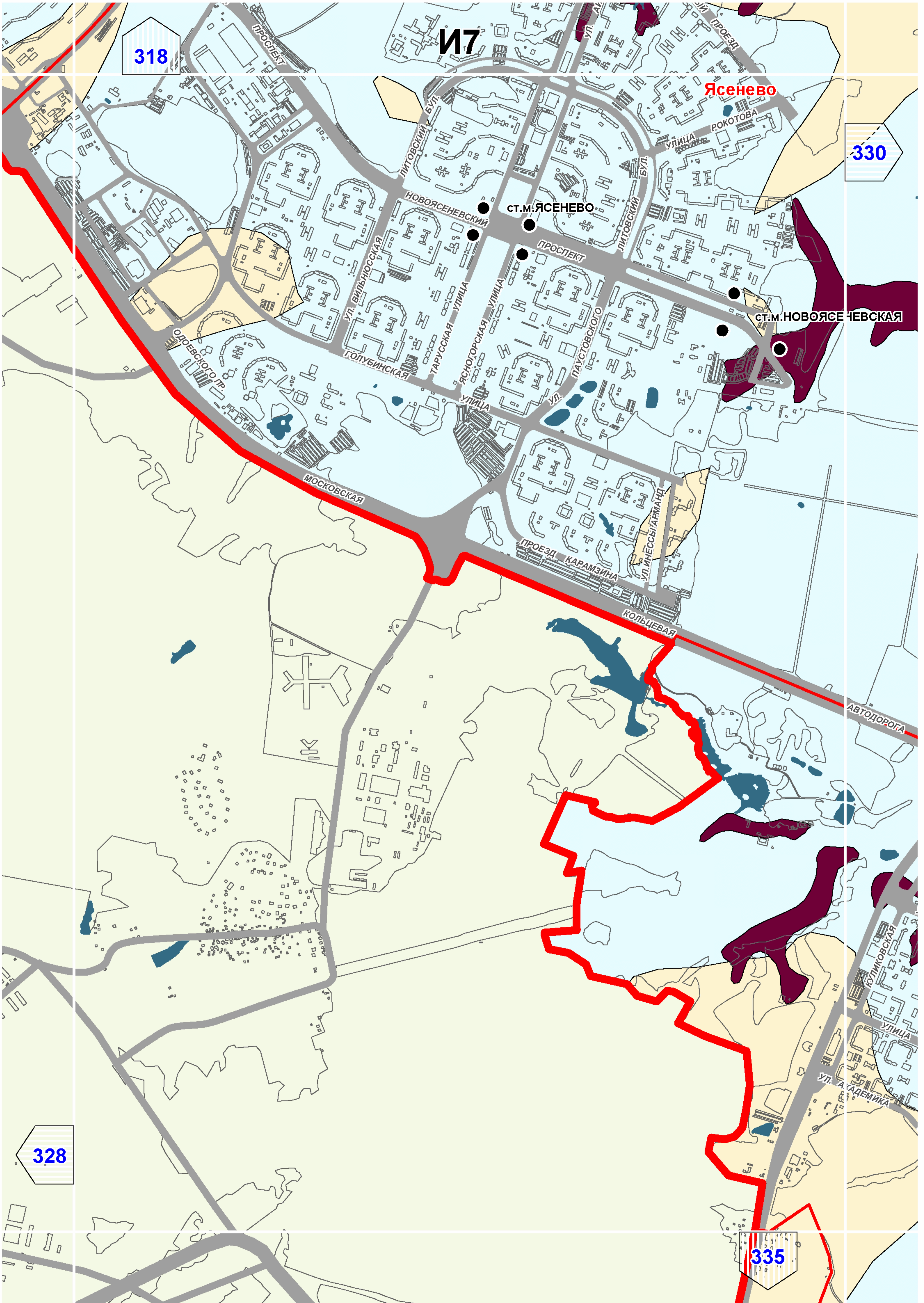




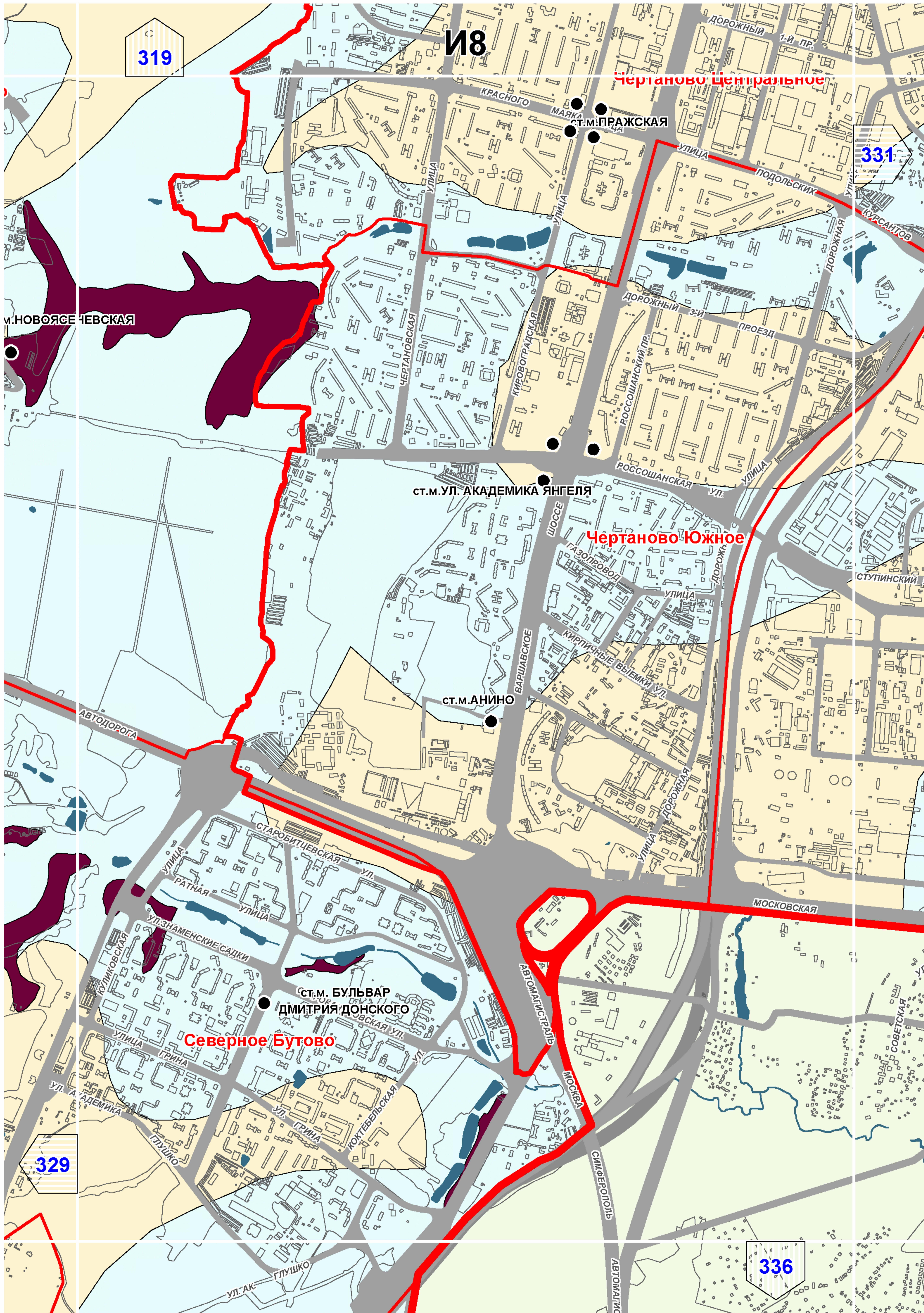




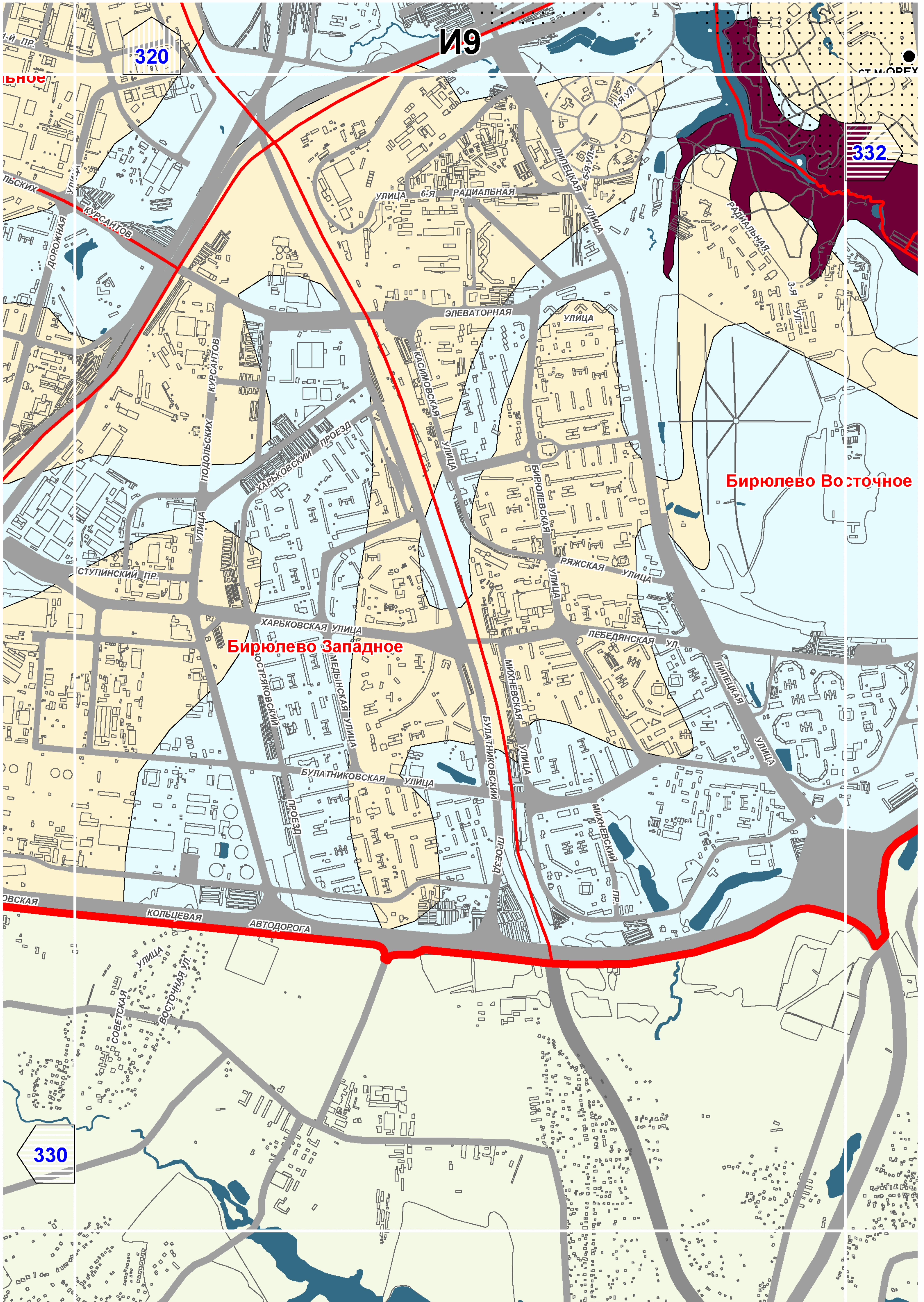




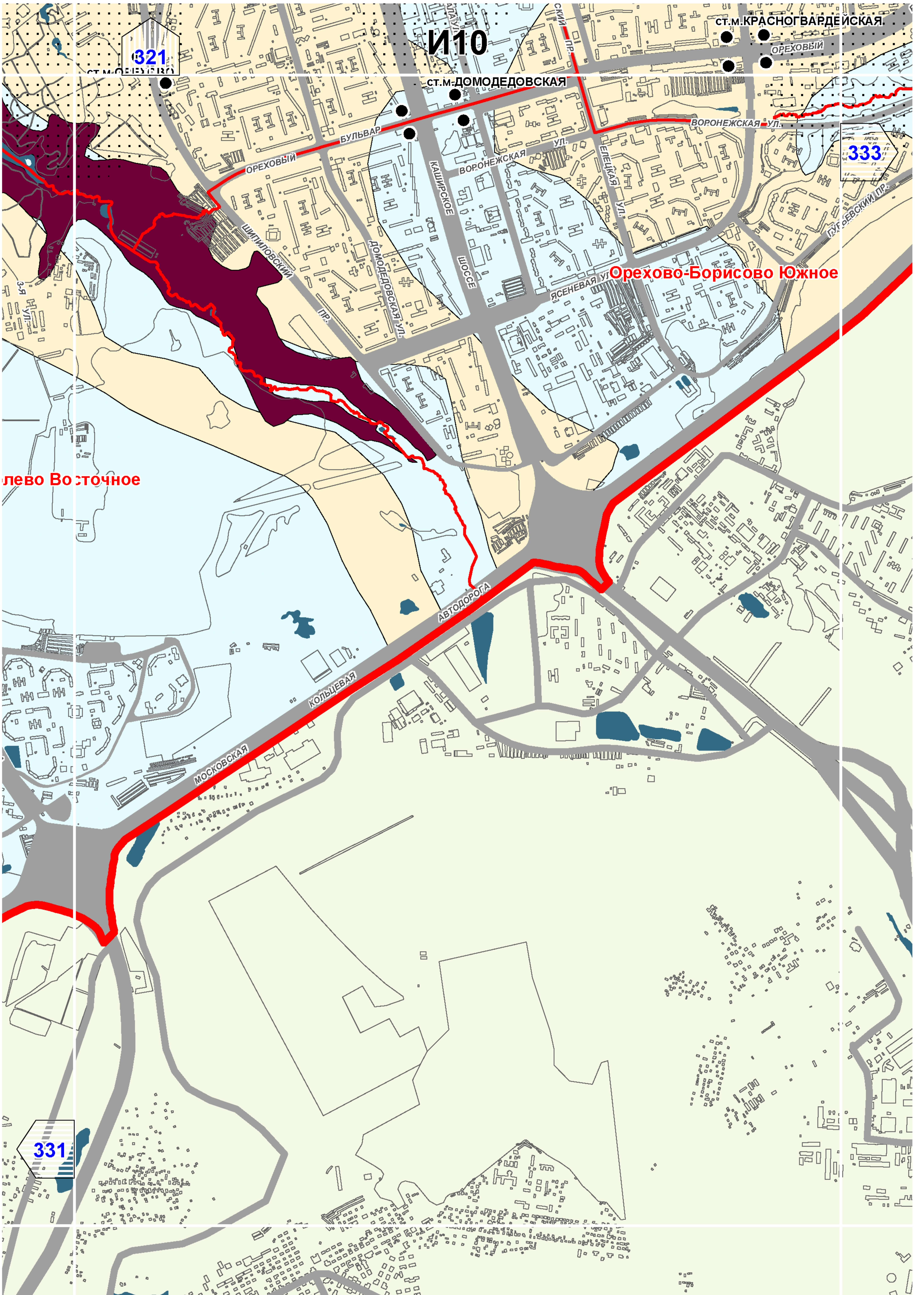




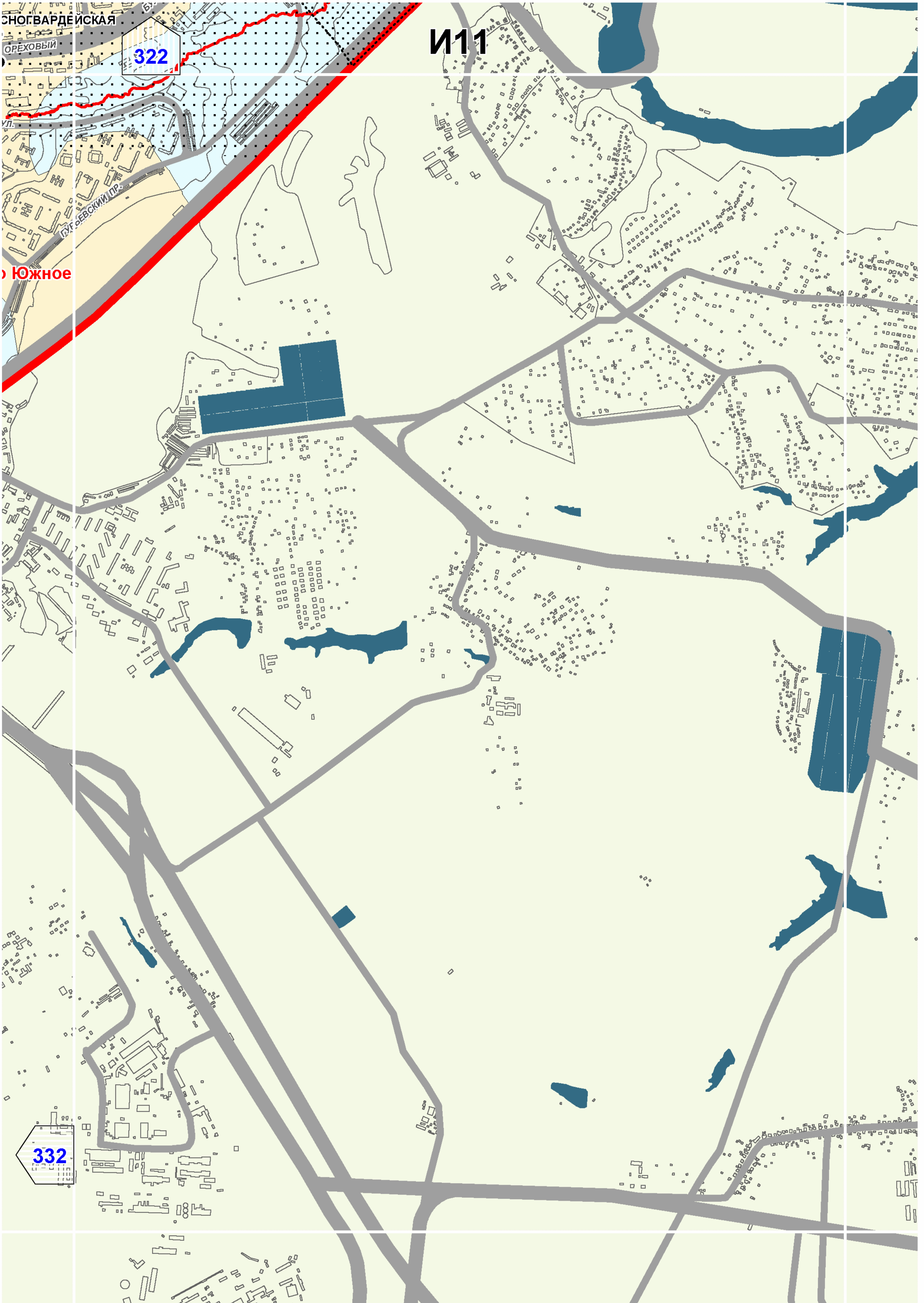




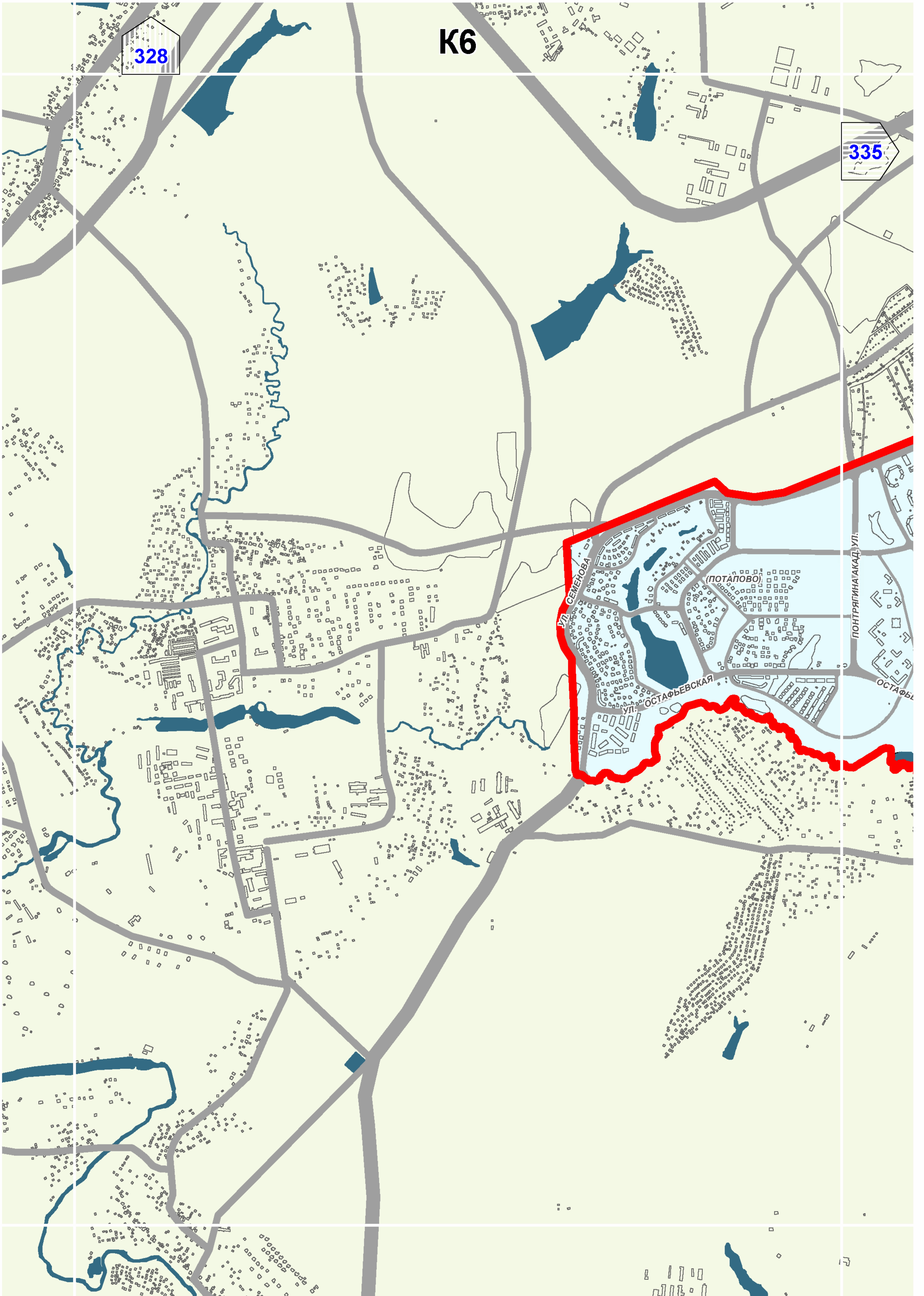










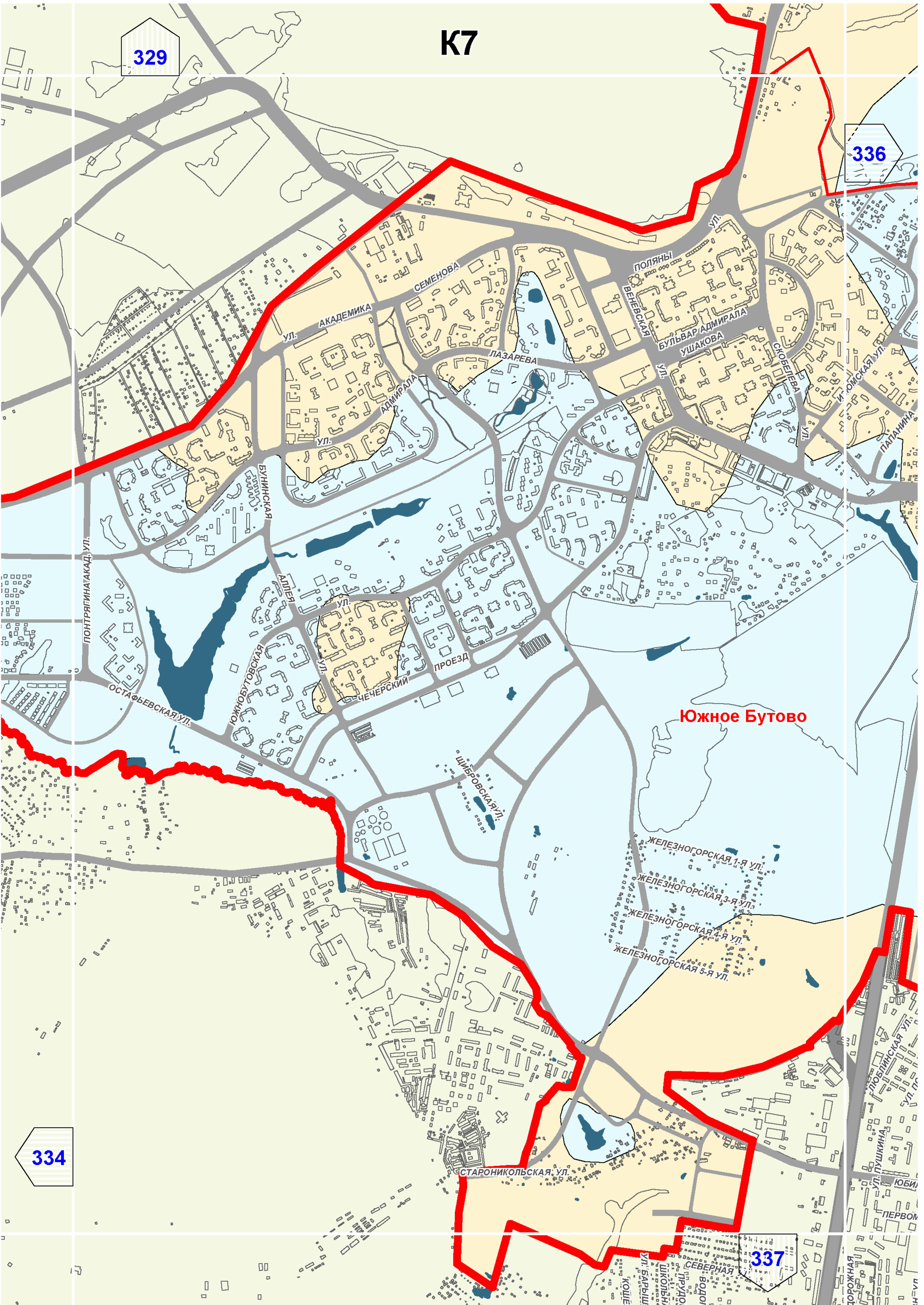




K7

329

336

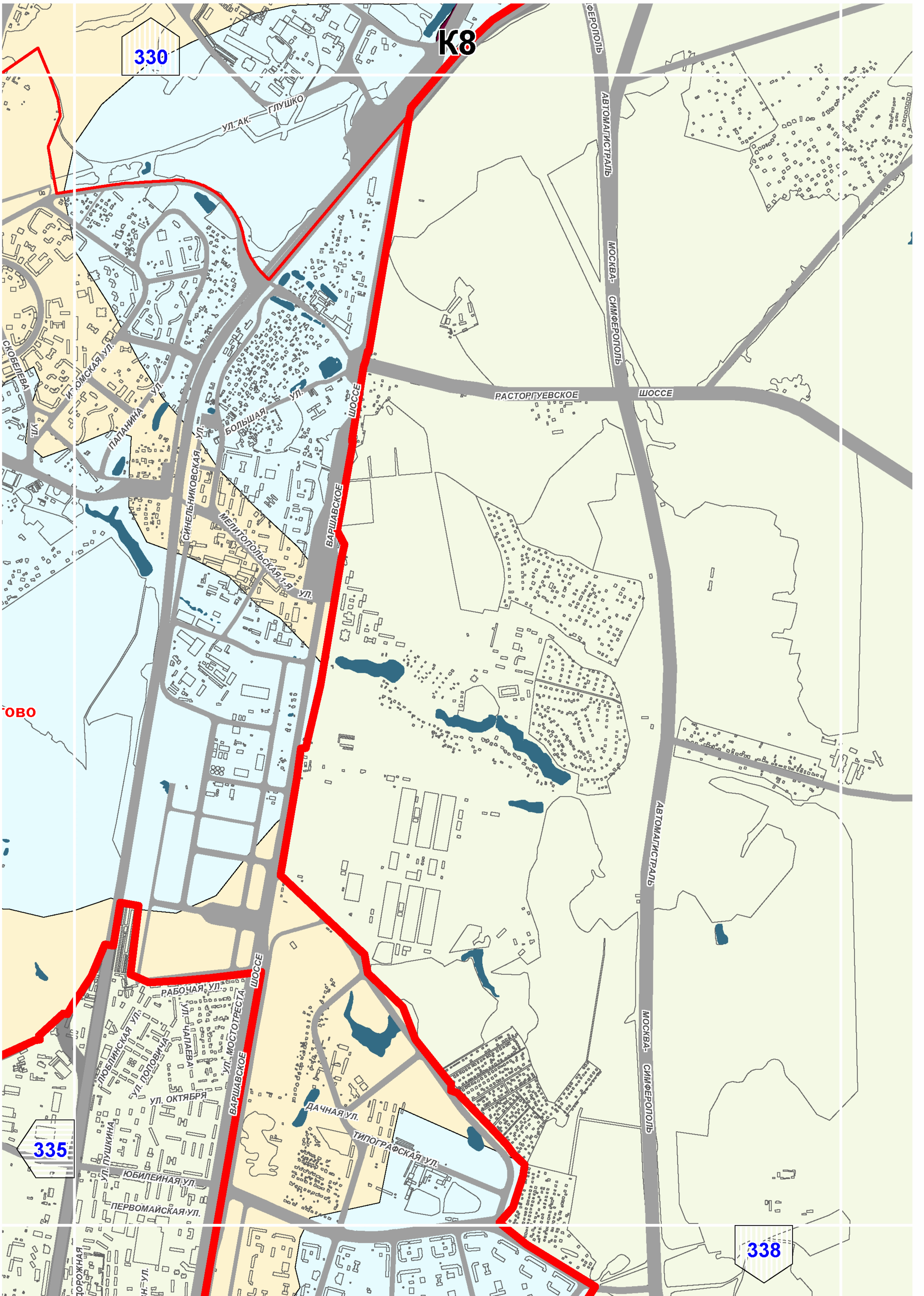


Южное Бутово


334

337

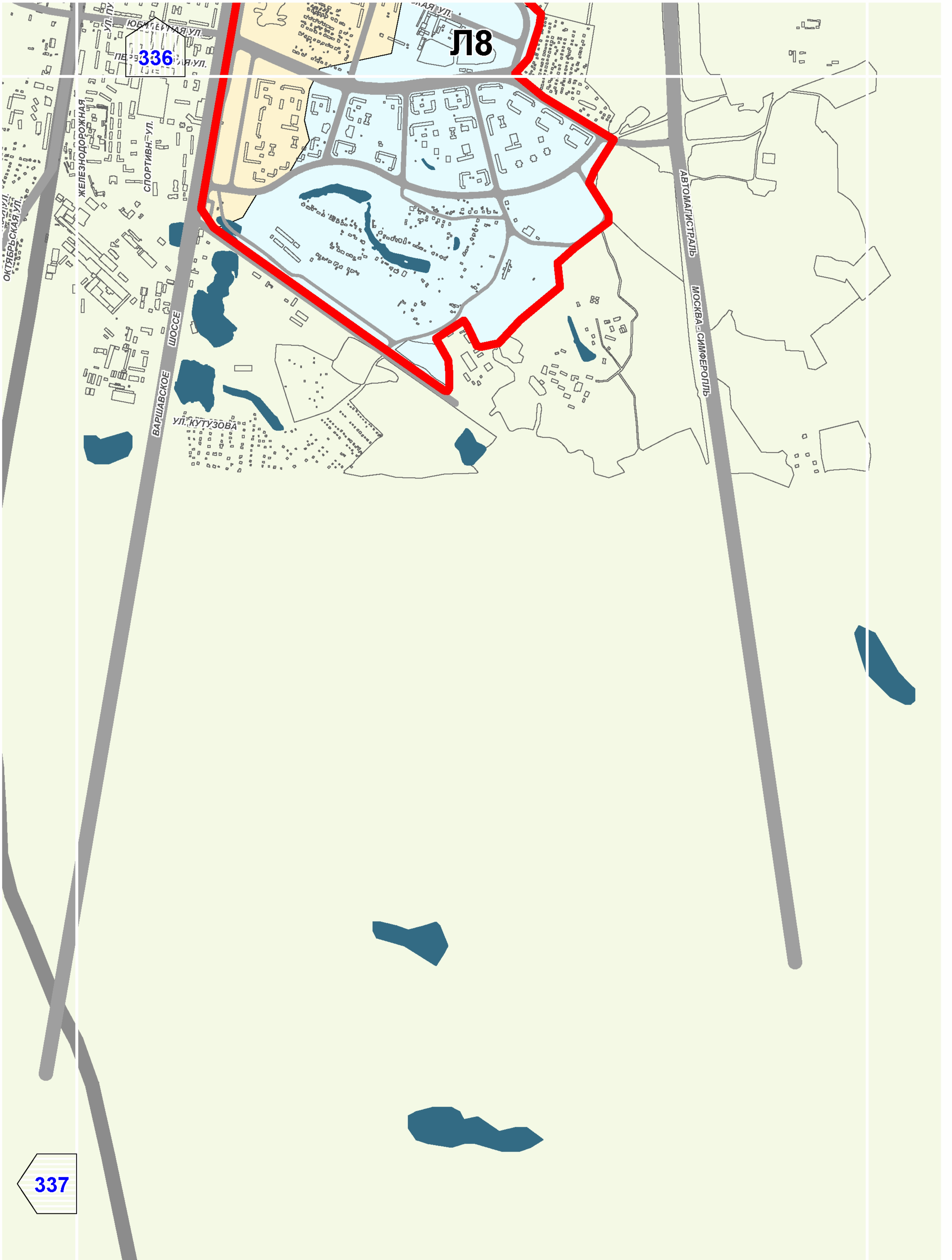












337